

Division 1:

General Conditions

For

2025 CRACK SEAL PROGRAM

OWNERS:

ELKHART COUNTY, INDIANA, ACTING THROUGH
ITS BOARD OF COUNTY COMMISSIONERS
ELKHART COUNTY HIGHWAY DEPARTMENT
ENGINEERING SECTION
610 STEURY AVENUE
GOSHEN, IN 46528



Elkhart County Highway Department
610 Steury Avenue, Goshen, Indiana 46528
Phone: 574-534-9394 • Fax: 574-533-7103

TABLE OF CONTENTS

DEFINITIONS	6
ARTICLE 1 - PRELIMINARY MATTERS	10
1.1 Delivery of Bonds	10
1.2 Copies of Documents	10
1.3 Contract Documents	10
1.4 Commencement of Contract Time; Notice to Proceed	10
1.5 Starting the Project	10
1.6 Before Starting Construction	10
1.7 Submission for Review	11
1.8 Delivery of Certificates	11
1.9 Subcontracts	11
1.10 Preconstruction Conference	11
1.11 Non-Discrimination	11
1.12 Insurance	12
1.13 Proof of Carriage Insurance	14
1.14 Performance and Payment Bond	14
ARTICLE 2 - CONTRACT DOCUMENTS: INTENT, AMENDING, REUSE	14
2.1 Intent	14
2.2 Amending and Supplementing Contract Documents:	15
ARTICLE 3 - AVAILABILITY OF LANDS; PHYSICAL CONDITIONS; REFERENCE POINTS	15
3.1 Availability of Lands	15
3.2 Physical Conditions - Underground Facilities	16
3.3 Not Shown or Indicated	16
3.4 Assignment of Contract	16
ARTICLE 4 - CONTRACTOR'S RESPONSIBILITIES	16
4.1 Supervision and Superintendence	16
4.2 Labor, Materials and Equipment	17
4.3 Substitutes or "Or-Equal" Items	17
4.4 Contractor Responsibility	19
4.5 Subcontractor Responsibility	19
4.6 Permits	19
4.7 Laws and Regulations	19
4.8 Taxes	19

4.9	Use of Premises	20
4.10	Record Documents	20
4.11	Safety and Protection	21
4.12	Emergencies	21
4.13	Shop Drawings and Samples	22
4.14	Continuing the Work	22
4.15	Indemnification:	23
4.16	Sanitation	23
4.17	Road Closing Requirements	24
ARTICLE 5 - OTHER WORK		26
5.1	Related Work at Site	26
ARTICLE 6 - OWNER'S RESPONSIBILITIES		26
6.1	Communication	26
6.2	Appointment of Engineer	26
6.3	Payment	26
6.4	Change Orders	26
6.5	Inspection	26
6.6	Service Termination	27
ARTICLE 7 - ENGINEER'S STATUS DURING CONSTRUCTION		27
7.1	Owner's Representative	27
7.2	Visits to Site	27
7.3	Project Representation	27
7.4	Clarifications and Interpretations	27
7.5	Authorized Variations in Work	27
7.6	Rejecting Defective Work	28
7.7	Decisions on Disputes	28
7.8	Limitations on Engineer's Responsibilities	28
ARTICLE 8 - CHANGES IN THE WORK		29
8.1	Work Modifications	29
8.2	Disagreement	29
8.3	Contract Price and Time	29
8.4	Change orders	30
8.5	Notification of Change	30
ARTICLE 9 - CHANGE OF CONTRACT PRICE		30

9.1	Change Order	30
9.2	Determination of Contract Price	30
9.3	Cost of the Work	31
ARTICLE 10 - CHANGE OF CONTRACT TIME		31
ARTICLE 11 - WARRANTY AND GUARANTEE; TESTS AND INSPECTIONS; CORRECTION, REMOVAL OR ACCEPTANCE OF DEFECTIVE WORK		32
11.1	Warranty and Guarantee	32
11.2	Access to Work	32
11.3	Tests and Inspections	32
11.4	Uncovering Work	33
11.5	Owner May Stop the Work	33
11.6	Correction or Removal of Defective Work	33
11.7	Three Years Correction Period	33
11.8	Maintenance Bond	33
11.9	Acceptance of Defective Work:	34
11.10	OWNER May Correct Defective Work:	34
ARTICLE 12 - PAYMENTS TO CONTRACTOR AND COMPLETION		34
12.1	Schedule of Values	34
12.2	Application for Progress Payment	34
12.3	Contractor's Warranty of Title	35
12.4	Review of Applications for Progress Payment	35
12.5	Substantial Completion	36
12.6	Partial Utilization	37
12.7	Final Inspection	38
12.8	Final Application for Payment	38
12.9	Final Payment and Acceptance	38
12.10	Contractor's Continuing Obligation	39
12.11	Waiver of Claims	39
ARTICLE 13 - SUSPENSION OF WORK AND TERMINATION		39
13.1	OWNER May Suspend Work	39
13.2	Conditions of Termination by Owner	39
13.3	Termination by Owner	40
13.4	Conditions of Termination by Contractor	41
ARTICLE 14 - MISCELLANEOUS		42
14.1	Giving Notice	42

14.2	Computation of Time	42
14.3	Bid Submission	42
BID FORM		43
BID BOND		45
CERTIFICATE AS TO CORPORATE PRINCIPAL		48
PERFORMANCE AND PAYMENT BOND		49
AGREEMENT		55

DEFINITIONS

The following terms, as used in these Contract Documents, are defined as follows:

"ADDENDA"	Written or graphic instruments issued prior to the opening of Bids, which clarify, correct, or change the bidding documents or Contract Documents.
"APPROVED"	The words "approved", "acceptable", "satisfactory", "in the judgment of", and words of like import, shall mean approval by, acceptable to, satisfactory to, or in the judgment of, the Engineer or Owner.
"BONDS"	Bid, Performance, Payment, or Maintenance Bonds, and other instruments of security collectively or individually as applicable.
"CHANGE ORDER"	A document recommended by ENGINEER, which is signed by CONTRACTOR and OWNER and authorizes an addition, deletion or revision in the Work, or an adjustment in the Contract Price or the Contract Time, issued on or after the Effective Date of the Agreement.
"CONTRACTOR"	The person, firm, or corporation to whom the enclosed contract is awarded by the Owner and who is subject to the terms hereof.
"COUNTY SPECIFICATIONS"	The current Elkhart County roads guidelines and standards for design and public improvements.
"DIRECTED"	The words "directed", "required", "permitted", "ordered", "designated", and words of like import shall imply the direction, requirement, permission, order of designation of the Engineer or Owner.
"ENGINEER"	The Elkhart County Highway Division, or, the Elkhart Co. Manager of Engineering, or duly authorized representative designated by the Owner.
"FIELD ORDER"	A written order issued by ENGINEER which orders minor changes in the Work in accordance with paragraph 7.5 but which does not involve a change in the Contract Price or the Contract Time.
"FINAL ACCEPTANCE"	The date when OWNER accepts ENGINEER'S recommendation of final payment.

"GENERAL REQUIREMENTS"	Sections of Division A of the Specifications.
"LAWS AND REGULATIONS; LAWS OR REGULATIONS"	Laws, rules, regulations, ordinances, codes and/or orders.
"MUTCD"	Manual of uniform traffic control devices.
"NOTICE TO PROCEED"	A written notice given by OWNER to CONTRACTOR (with a copy to ENGINEER) fixing the date on which the Contract Time will commence to run and on which CONTRACTOR shall start to perform CONTRACTOR'S obligations under the Contract Documents.
"OWNER"	The public body or authority, corporation, association, firm or person with whom CONTRACTOR has entered into the Agreement and for whom the Work is to be provided. This typically being Elkhart County, Indiana, acting through its Board of County Commissioners.
"PARTIAL UTILIZATION"	Placing a portion of the Work in service for the purpose for which it is intended (or a related purpose) before reaching Substantial Completion for all the Work.
"PROJECT"	The total construction of which the Work to be provided under the Contract Documents may be the whole or a part as indicated elsewhere in the Contract Documents.
"RESIDENT PROJECT REPRESENTATIVE"	The authorized representative of ENGINEER who is assigned to the site or any part thereof
"SHOP DRAWINGS"	All drawings, diagrams, illustrations, schedules and other data which are specifically prepared by or for CONTRACTOR to illustrate some portion of the Work and all illustrations, brochures, standard schedules, performance charts, instructions, diagrams and other information prepared by a Supplier and submitted by CONTRACTOR to illustrate material or equipment for some portion of the Work.
"SPECIFICATIONS"	Those portions of the Contract Documents consisting of written technical descriptions of materials, equipment, construction systems, standards and workmanship as applied to the Work and certain administrative details applicable thereto.

"STANDARD DETAILS"	The current INDOT standard sheets with standard details.
"STANDARD SPECIFICATIONS"	The latest edition of the Indiana Department of Transportation Standard Specifications and current supplemental Technical Specifications.
"STOP ORDER or STOP WORK ORDER"	Written order from OWNER or ENGINEER to stop all work covered by the Contract Documents.
"SUBCONTRACTOR"	An individual, firm or corporation having a direct contract with CONTRACTOR or with any other Subcontractor for the performance of a part of the Work at the site.
"SUBSTANTIAL COMPLETION"	See Paragraph 12.5 of these General Conditions.
"SUPPLEMENTARY CONDITIONS"	The part of the Contract Documents which amends or supplements these General Conditions.
"SUBSTANTIAL COMPLETION"	See Paragraph 12.5 of these General Conditions.
"SURETY"	Financial guarantee that insures the CONTRACTOR'S obligation.
"UNDERGROUND FACILITIES"	All pipelines, conduits, ducts, cables, wires, manholes, vaults, tanks, tunnels or other such facilities or attachments. In addition, any encasement containing such facilities that have been installed underground to furnish any of the following services or materials; electricity, gases, steam, liquid petroleum products, telephone or other communication means, cable television, sewage and drainage removal, traffic or other control systems or water.
"UNIT PRICE WORK"	Work to be paid for on the basis of unit prices.
"WORK"	Work to be done under this Contract at the site of the improvement.
"WORK DIRECTIVE CHANGE"	A written directive to CONTRACTOR, issued on or after the Effective Date of the Agreement and signed by OWNER and recommended by ENGINEER, ordering an addition, deletion or revision in the Work, or responding to differing or unforeseen physical conditions under which the Work is to be performed.

"WRITTEN AMENDMENT"

A written amendment of the Contract Documents, signed by OWNER and CONTRACTOR on or after the Effective Date of the Agreement and normally dealing with the non-engineering or non-technical rather than strictly Work-related aspects of the Contract Documents

ARTICLE 1 - PRELIMINARY MATTERS**1.1 Delivery of Bonds**

When CONTRACTOR delivers the executed Agreements to OWNER, CONTRACTOR shall also deliver to OWNER such Bonds as called for in the Contract Documents.

1.2 Copies of Documents

OWNER shall furnish to CONTRACTOR up to three (3) copies (unless otherwise specified in the Supplementary Conditions) of the Contract Documents as are reasonably necessary for the execution of the Work. Additional copies will be furnished, upon request, at the cost of reproduction.

1.3 Contract Documents

These Contract Documents are complementary and what is called for in one shall be as binding as if called for in all. The intention of these Contract Documents is to include in the Contract Price the costs of all labor and materials, water, fuel, tools, plant, equipment, light, transportation, taxes, bonds, and all other expense and profit as may be necessary for the proper and complete execution of the work.

1.4 Commencement of Contract Time; Notice to Proceed

The Contract Time will commence when the Contractor receives the Notice to Proceed from the Engineer. CONTRACTOR shall not be paid for any work performed prior to receiving the Notice to Proceed from the Engineer.

1.5 Starting the Project

CONTRACTOR shall start to perform the Work on the date when the Contract Time commences to run, but no Work shall be done at the site prior to the date on which the Contract Time commences to run unless such work is specifically approved by the owner/engineer.

1.6 Before Starting Construction

Before undertaking each part of the Work, CONTRACTOR shall carefully study and compare the Contract Documents and check and verify pertinent figures shown thereon and all applicable field measurements. CONTRACTOR shall promptly report in writing to ENGINEER any conflict, error or discrepancy which CONTRACTOR may discover and shall obtain a written interpretation or clarification from ENGINEER before proceeding with any Work affected thereby; however, CONTRACTOR shall not be liable to OWNER or ENGINEER for failure to report any conflict, error or discrepancy in the Contract Documents, unless CONTRACTOR had actual knowledge thereof or should reasonably have known thereof.

1.7 Submission for Review

Within ten (10) days after the Effective Date of the Agreement (unless otherwise specified in the General Requirements), CONTRACTOR shall submit to ENGINEER for review:

1.7.1 An estimated progress schedule indicating the starting and completion dates of the various stages of the Work; and

1.7.2 A preliminary schedule of Shop Drawings and/or sample submissions.

1.7.3 CONTRACTOR shall provide an updated progress schedule at all scheduled progress meetings.

1.8 Delivery of Certificates

Before any Work at the site is started, CONTRACTOR shall deliver to OWNER, with a copy to ENGINEER, certificates (and other evidence of insurance requested by OWNER) which CONTRACTOR is required to purchase and maintain.

1.9 Subcontracts

The Contractor shall not execute an Agreement with any Subcontractor or permit any Subcontractor to perform any work in this Contract until he has received written approval of such Subcontractor from the Owner or Owner's appointed designee.

1.10 Preconstruction Conference

Following the Effective Date of the Agreement, but before CONTRACTOR starts the Work at the site, a conference attended by CONTRACTOR, ENGINEER and others, as appropriate, will be held to discuss the schedules referred to in paragraph 1.7, as well as the Subcontractors proposed by Contractor for certain portions of the work, to discuss procedures for handling Shop Drawings and other submittals and for processing Applications for Payment, and to establish a working understanding among the parties as to the Work.

1.11 Non-Discrimination

In compliance with the Acts of Indiana General Assembly, 1933, Chapter 270, the Contractor hereby agrees:

1.11.1 That in the hiring of employees for the performance of work under this Contract or any Subcontract hereunder, no Contractor, Subcontractor, nor any person acting on behalf of such Contractor or Subcontractor shall, by reason of race or color, discriminate against any citizen qualified to do work to which the employment relates;

1.11.2 That no Contractor, Subcontractor, nor any person on his behalf shall, in any manner, discriminate against or intimidate any employee hired for the performance of work under this Contract on account of race or color;

1.11.3 That there may be deducted from the amount payable to the Contractor by the Owner under this contract, a penalty of Five Dollars (\$5.00) for each person for each calendar day during which such person was discriminated against or intimidated in violation of the provisions of this Contract; and

1.11.4 That this Contract may be canceled or terminated by the Owner, and all money due or to become due hereunder may be forfeited for a second or any subsequent violation of the terms or conditions of this section of the Contract.

1.12 Insurance

1.12.1 Contractor's Liability Insurance:

a) The Contractor shall maintain such insurance as well as protect himself from claims under Workmen's Compensation Acts and other employee benefit acts; from claims for damages because of bodily injury, including death, to his employees and all others; and from claims for damages to property, any or all of which may arise out of or result from the Contractor's operation under the Contract, whether such operations be by himself or by any subcontractor, or anyone directly or indirectly employed by either of them. This insurance shall be written for not less than any limits of liability specified herein and shall name Elkhart County as an additional insured.

1.12.2 Contractor's Insurance:

The types and minimum amount of insurance to be provided for by the Contractor shall be as follows:

a) Workmen's Compensation and Occupational Disease Insurance

The Contractor shall provide Workmen's Compensation and Occupational Disease Insurance as required by law. Such policy shall specifically include coverage for the State of Indiana, and such adjoining states as required by the Contractor's operations.

b) Employer's Liability Insurance

The Contractor shall provide Employer's Liability with a minimum coverage of \$1,000,000.

c) Comprehensive General Liability Insurance

The Contractor shall maintain a Comprehensive General Liability form of Insurance with bodily injury of not less than \$1,000,000 for any one (1) occurrence, and \$2,000,000 aggregate. The insurance policy shall include the following:

1. Premises Operations: The policy shall include coverage for the following special hazards when applicable to the project:

i) Property damage arising out of blasting or explosion.

ii) Property damage arising out of collapse of or structural injury to any building or structure due to grading of land, excavation, borrowing, filling, backfilling, tunneling, pile driving, cofferdam work or caisson work or to moving, shoring, underpinning, raising, or demolition of any building or structure or rebuilding of any structural support thereof.

iii) Injury to or destruction of wires, conduits, pipes, mains, sewers, and other similar property of any apparatus in connection therewith below the surface of ground, if caused by use of mechanical equipment.

2. Contractual (Broad Form Indemnification): The Contractor agrees to indemnify and save harmless the Owner and the Engineer, their agents and employees, from and against all loss or expense (including costs and attorneys' fees) by reason of liability imposed by law upon the Owner or the Engineer for damages because of bodily injury, including death, at any time resulting there from, sustained by any person or persons or an account of damage to property is due or claimed to be due to negligence of the Contractor, his Subcontractors, employees or agents.

3. Contractor's Protective: The Contractor shall maintain this type of coverage on a "Blanket" basis to cover the operations of any subcontractors.

d) Automobile Liability Insurance

The Contractor shall maintain Comprehensive Automobile Liability Insurance with bodily injury liability limits of not less than \$1,000,000 for one (1) occurrence and \$2,000,000 aggregate. This coverage may be provided either as a separate policy or as part of the Comprehensive General Liability Policy described previously. The automobile insurance must include coverage for all owned, non-owned and hired vehicles.

e) Furnish Indiana State Forms No. 19 (Workmen's Compensation) and No.105 (Occupational Disease Act).

f) Umbrella Policy Insurance

The Contractor shall maintain a minimum \$3,000,000 Umbrella Policy in addition to their primary insurance.

1.13 Proof of Carriage Insurance

1.13.1 Contractor shall not commence work until he has obtained all insurance specified herein, has filed with the Owner one (1) copy of Certificate of Insurance, and such insurance has been approved by the Owner.

1.13.2 Should any Coverage approach expiration during the Contract period, it shall be renewed prior to its expiration, and certificate again filed with the Owner.

1.13.3 If any of such policies are canceled or are changed so as to reduce the coverage evidenced by the Certificate, at least ten (10) days prior written notice by registered mail of such cancellation or change shall be sent to the Owner.

1.13.4 All insurance provided for under this Section shall be written by Insurance Companies licensed to do business in Indiana and Countersigned by resident Indiana agent. The insurance company shall file with the Owner, one (1) copy of Affirmation of Authority, on the form furnished by the Engineer, as verification of the resident agent.

1.13.5 All insurance shall be maintained in full force and effect until the Contract has been fully and completely performed.

1.14 Performance and Payment Bond

The Contractor shall furnish a Performance and Payment Bond (form attached) equal to one hundred percent (100%) of the Contract Price.

ARTICLE 2 - CONTRACT DOCUMENTS: INTENT, AMENDING, REUSE

2.1 Intent

The Contract Documents comprise the entire agreement between OWNER and CONTRACTOR concerning the Work. The Contract Documents are complementary; what is called for by one is as binding as if called for by all. The Contract Documents will be construed in accordance with the law of the place of the Project.

2.1.1 It is the intent of the Contract Documents to describe a functionally complete

Project (or part thereof) to be constructed in accordance with the Contract Documents. Any Work, materials or equipment that may reasonably be inferred from the Contract Documents as being required to produce the intended result will be supplied whether or not specifically called for.

2.1.2 If during the performance of the Work, CONTRACTOR finds a conflict, error or discrepancy in the Contract Documents, CONTRACTOR shall so report to ENGINEER in writing at once and before proceeding with the Work affected thereby shall obtain a written interpretation or clarification from ENGINEER; however, CONTRACTOR shall not be liable to OWNER or ENGINEER for failure to report any conflict, error or discrepancy in the Contract Documents unless CONTRACTOR had actual knowledge thereof or should reasonably have known thereof.

2.2 Amending and Supplementing Contract Documents:

The Contract Documents may be amended to provide for additions, deletions and revisions in the Work or to modify the terms and conditions thereof in one or more of the following ways:

- 2.2.1 A formal Written Amendment,
- 2.2.2 A Change Order, or
- 2.2.3 A Work Directive Change (pursuant to paragraph 8.1).

In addition, the requirements of the Contract Documents may be supplemented and minor variations and deviations in the Work may be authorized, in one or more of the following ways:

- 2.2.4 A Field Order,
- 2.2.5 ENGINEER's approval of a Shop Drawing or sample, or
- 2.2.6 ENGINEER's written interpretation or clarification.

ARTICLE 3 - AVAILABILITY OF LANDS; PHYSICAL CONDITIONS; REFERENCE POINTS

3.1 Availability of Lands

OWNER shall indicate, as shown in the Contract Documents, the lands upon which the Work is to be performed, rights-of-way and easements for access thereto, and such other lands which are designated for the use of CONTRACTOR. Easements for permanent structures or permanent changes in existing facilities will be obtained and paid for by OWNER, unless otherwise provided in the Contract Documents. If CONTRACTOR believes that any delay in OWNER's furnishing these lands, rights-of-way or easements

entitles CONTRACTOR to an extension of the Contract Time, CONTRACTOR may make a claim for an extension of Contract Time.

3.2 Physical Conditions - Underground Facilities

The information and data shown or indicated in the Contract Documents with respect to existing Underground Facilities at or contiguous to the site is based on information and data furnished to OWNER or ENGINEER by the owners of such Underground Facilities or by others. Unless it is otherwise expressly provided in the Supplementary Conditions:

3.2.1 OWNER and ENGINEER shall not be responsible for the accuracy or completeness of any such information or data; and,

3.2.2 CONTRACTOR shall have full responsibility for reviewing and checking all such information and data, for locating all Underground Facilities shown or indicated in the Contract Documents, for coordination of the Work with the owners of such Underground Facilities during construction, for the safety and protection thereof, and repairing any damage thereto resulting from the Work, the cost of all of which will be considered as having been included in the Contract Price.

3.3 Not Shown or Indicated

If an Underground Facility is uncovered or revealed at or contiguous to the site which was not shown or indicated in the Contract Documents and which CONTRACTOR could not reasonably have been expected to be aware of, CONTRACTOR shall, promptly after becoming aware thereof and before performing any Work affected thereby (except in an emergency) as permitted by paragraph 4.2.1, identify the owner of such Underground Facility and give written notice thereof to that owner and to OWNER and ENGINEER. ENGINEER will promptly review the Underground Facility to determine the extent to which the Contract Documents should be modified to reflect and document the consequences of the existence of the Underground Facility, and the Contract Documents will be amended or supplemented to the extent necessary. During such time, CONTRACTOR shall be responsible for the safety and protection of such Underground Facility. CONTRACTOR shall be allowed an increase in the Contract Price or an extension of the Contract Time, or both, to the extent that they are attributable to the existence of any Underground Facility.

3.4 Assignment of Contract

The Contractor shall not assign this Contract or any part hereof without prior consent of the Owner.

ARTICLE 4 - CONTRACTOR'S RESPONSIBILITIES

4.1 Supervision and Superintendence

4.1.1 CONTRACTOR shall supervise and direct the Work competently and efficiently, devoting such attention thereto and applying such skills and expertise as may be necessary to perform the Work in accordance with the Contract Documents. CONTRACTOR shall be solely responsible for the means, methods, techniques, sequences and procedures of construction, but CONTRACTOR shall not be responsible for the negligence of others in the design or selection of a specific means, method, technique, sequence or procedure of construction which is indicated in and required by the Contract Documents. CONTRACTOR shall be responsible to see that the finished Work complies accurately with the Contract Documents.

4.1.2 CONTRACTOR shall keep on the Work at all times during its progress a competent resident superintendent, who shall not be replaced without written notice to OWNER and ENGINEER except under extraordinary circumstances. The superintendent will be CONTRACTOR's representative at the site and shall have authority to act on behalf of CONTRACTOR. All communications given to the superintendent shall be as binding as if given to CONTRACTOR.

4.2 Labor, Materials and Equipment

4.2.1 CONTRACTOR shall provide competent, suitably qualified personnel to survey and lay out the Work and perform construction as required by the Contract Documents. CONTRACTOR shall at all times maintain good discipline and order at the site, particularly in connection with the safety or protection of persons or the Work or property at the site or adjacent thereto, and except as otherwise indicated in the Contract Documents.

4.2.2 Unless otherwise specified in the General Conditions, CONTRACTOR shall furnish and assume full responsibility for all materials, equipment, labor, transportation, construction equipment and machinery, tools, appliances, fuel, power, light, heat, telephone, water, sanitary facilities, temporary facilities and all other facilities and incidentals necessary for the furnishing, performance, testing, start-up and completion of the Work.

4.2.3 All materials and equipment shall be of good quality and new, except as otherwise provided in the Contract Documents. If required by ENGINEER, CONTRACTOR shall furnish satisfactory evidence (including reports of required tests) as to the kind and quality of materials and equipment. All materials and equipment shall be applied, installed, connected, erected, used, cleaned and conditioned in accordance with the instructions of the applicable Supplier except as otherwise provided in the Contract Documents.

4.3 Substitutes or "Or-Equal" Items

4.3.1 Whenever materials or equipment are specified or described in the Contract

Documents by using the name of a proprietary item or the name of a particular Supplier the naming of the item is intended to establish the type, function and quality required. Unless the name is followed by words indicating that no substitution is permitted, materials or equipment of other Suppliers may be accepted by ENGINEER if sufficient information is submitted by CONTRACTOR to allow ENGINEER to determine that the material or equipment proposed is equivalent or equal to that named. The procedure for review by ENGINEER will include the following as supplemented in the General Conditions. Requests for review of substitute items of material and equipment will not be accepted by ENGINEER from anyone other than CONTRACTOR. If CONTRACTOR wishes to furnish or use a substitute item of material or equipment, CONTRACTOR shall make written application to ENGINEER for acceptance thereof, certifying that the proposed substitute will perform adequately the functions and achieve the results called for by the general design, be similar and of equal substance to that specified and be suited to the same use as that specified. The application will state that the evaluation and acceptance of the proposed substitute will not prejudice CONTRACTOR's achievement of Substantial Completion on time, whether or not acceptance of the substitute for use in the Work will require a change in any of the Contract Documents. All variations of the proposed substitute from that specified will be identified in the application and available maintenance, repair and replacement service will be indicated. The application will also contain an itemized estimate of all costs that will result directly or indirectly from acceptance of such substitute, including costs of redesign and claims of other contractors affected by the resulting change, all of which shall be considered by ENGINEER in evaluating the proposed substitute. ENGINEER may require CONTRACTOR to furnish at CONTRACTOR's expense additional data about the proposed substitute.

4.3.2 If a specific means, method, technique, sequence or procedure of construction is indicated in or required by the Contract Documents, CONTRACTOR may furnish or utilize a substitute means, method, sequence, technique or procedure of construction acceptable to ENGINEER, if CONTRACTOR submits sufficient information to allow ENGINEER to determine that the substitute proposed is equivalent to that indicated or required by the Contract Documents.

4.3.3 ENGINEER will be allowed a reasonable time within which to evaluate each proposed substitute. ENGINEER will be the sole judge of acceptability, and no substitute will be ordered, installed or utilized without ENGINEER's prior written acceptance which will be evidenced by either a Change Order or an approved Shop Drawing. OWNER may require CONTRACTOR to furnish at CONTRACTOR's expense a special performance guarantee or other surety with respect to any substitute. ENGINEER will record time required by ENGINEER and ENGINEER's consultants in evaluating substitutions proposed by CONTRACTOR and in making changes in the Contract Documents occasioned thereby. Whether or not ENGINEER accepts a proposed substitute, CONTRACTOR shall reimburse OWNER for the charges of ENGINEER and ENGINEER's consultants for evaluating each proposed substitute.

4.4 Contractor Responsibility

CONTRACTOR shall be fully responsible to OWNER and ENGINEER for all acts and omissions of the Subcontractor, Suppliers and other persons and organizations performing or furnishing any of the Work under a direct or indirect contract with CONTRACTOR just as CONTRACTOR is responsible for CONTRACTOR's own acts and omissions. Nothing in the Contract Documents shall create any contractual relationship between OWNER or ENGINEER and any such Subcontractor, Supplier or other person or organization, nor shall it create any obligation on the part of OWNER or ENGINEER to pay or to see to the payment of any monies due any such Subcontractor, Supplier or other person or organization except as may otherwise be required by Laws and Regulations.

4.5 Subcontractor Responsibility

All Work performed for CONTRACTOR by a Subcontractor will be pursuant to an appropriate agreement between CONTRACTOR and the Subcontractor which specifically binds the Subcontractor to the applicable terms and conditions of the Contract Documents for the benefit of OWNER and ENGINEER.

4.6 Permits

Unless otherwise provided in the General Conditions, CONTRACTOR shall obtain and pay for all construction permits and licenses.

4.7 Laws and Regulations

4.7.1 CONTRACTOR shall give all notices and comply with all Laws and Regulations applicable to furnishing and performance of the Work. Except where otherwise expressly required by applicable Laws and Regulations, neither OWNER nor ENGINEER shall be responsible for monitoring CONTRACTOR's compliance with any Laws or Regulations.

4.7.2 If CONTRACTOR observes that the Specifications or Drawings are at variance with any Laws or Regulations, CONTRACTOR shall give ENGINEER prompt written notice thereof, and any necessary changes will be authorized by one of the methods indicated in paragraph 2.2. If CONTRACTOR performs any Work knowing or having reason to know that it is contrary to such Laws or Regulations, and without such notice to ENGINEER, CONTRACTOR shall bear all costs arising therefrom; however, it shall not be CONTRACTOR's primary responsibility to make certain that the Specifications and Drawings are in accordance with such Laws and Regulations.

4.8 Taxes

CONTRACTOR shall pay all sales, consumer, use and other similar taxes required to be

paid by CONTRACTOR in accordance with the Laws and Regulations of the place of the Project which are applicable during the performance of the Work.

4.9 Use of Premises

4.9.1 CONTRACTOR shall confine construction equipment, the storage of materials and equipment and the operations of workers to the Project site and land and areas identified in and permitted by the Contract Documents and other land and areas permitted by Laws and Regulations, rights-of-way, permits and easements, and shall not unreasonably encumber the premises with construction equipment or other materials or equipment. CONTRACTOR shall assume full responsibility for any damage to any such land or area, or to the owner or occupant thereof or of any land or areas contiguous thereto, resulting from the performance of the Work. Should any claim be made against OWNER or ENGINEER by any such owner or occupant because of the performance of the Work, CONTRACTOR shall promptly attempt to settle with such other party by agreement or otherwise resolve the claim by arbitration or at law. CONTRACTOR shall, to the fullest extent permitted by Laws and Regulations, indemnify and hold OWNER and ENGINEER harmless from and against all claims, damages, losses and expenses (including, but not limited to, fees of engineers, architects, attorneys and other professionals and court and arbitration costs) arising directly, indirectly or consequentially out of any action, legal or equitable, brought by any such other party against OWNER or ENGINEER to the extent based on a claim arising out of CONTRACTOR's performance of the Work.

4.9.2 During the progress of the Work, CONTRACTOR shall keep the premises free from accumulations of waste materials, rubbish and other debris resulting from the Work. At the completion of the Work CONTRACTOR shall remove all waste materials, rubbish and debris from and about the premises as well as all tools, appliances, construction equipment and machinery, and surplus materials, and shall leave the site clean and ready for occupancy by OWNER. CONTRACTOR shall restore to original condition all property not designated for alteration by the Contract Documents.

4.9.3 CONTRACTOR shall not load nor permit any part of any structure to be loaded in any manner that will endanger the structure, nor shall CONTRACTOR subject any part of the Work or adjacent property to stresses or pressures that will endanger it.

4.10 Record Documents

CONTRACTOR shall maintain in a safe place at the site one (1) record copy of all Drawings, Specifications, Addenda, Written Amendments, Change Orders, Work Directive Changes, Field Orders and written interpretations and clarifications issued in good order and annotated to show all changes made during construction. These record documents together with all approved samples and a counterpart of all approved Shop Drawings will be available to ENGINEER for reference. Upon completion of the Work,

these record documents, samples and Shop Drawings will be delivered to ENGINEER for OWNER.

4.11 Safety and Protection

4.11.1 CONTRACTOR shall be responsible for initiating, maintaining and supervising all safety precautions and programs in connection with the Work. CONTRACTOR shall take all necessary precautions for the safety of, and shall provide the necessary protection to prevent damage, injury or loss to:

- a) All employees on the Work and other persons and organizations who may be affected thereby;
- b) All the Work and materials and equipment to be incorporated therein, whether in storage on or off the site; and
- c) Other property at the site or adjacent thereto, including trees, shrubs, lawns, walks, pavements, roadways, structures, utilities and Underground Facilities not designated for removal, relocation or replacement in the course of construction.

4.11.2 CONTRACTOR shall comply with all applicable Laws and Regulations of any public body having jurisdiction for the safety of persons or property or to protect them from damage, injury or loss; and shall erect and maintain all necessary safeguards for such safety and protection. CONTRACTOR shall notify owners of adjacent property and of Underground Facilities and utility owners when prosecution of the Work may affect them, and shall cooperate with them in the protection, removal, relocation and replacement of their property. All damage, injury or loss to any property referred to in paragraph 4.11.1(b) or 4.11.1(c) caused, directly or indirectly, in whole or in part, by CONTRACTOR, any Subcontractor, Supplier or any other person or organization directly or indirectly employed by any of them to perform or furnish any of the Work or anyone for whose acts any of them may be liable, shall be remedied by CONTRACTOR.

4.11.3 CONTRACTOR shall designate a responsible representative at the site whose duty shall be the prevention of accidents. This person shall be CONTRACTOR's superintendent unless otherwise designated in writing by CONTRACTOR to OWNER.

4.12 Emergencies

In emergencies affecting the safety or protection of persons or the Work or property at the site or adjacent thereto, CONTRACTOR, without special instruction or authorization from ENGINEER or OWNER, is obligated to act to prevent threatened damage, injury or loss. CONTRACTOR shall give ENGINEER prompt written notice if CONTRACTOR believes that any significant changes in the Work or variations from the Contract Documents have been caused thereby. If ENGINEER determines that a change in the

Contract Documents is required because of the action taken in response to an emergency, a Work Directive Change or Change Order will be issued to document the consequences of the changes or variations.

4.13 Shop Drawings and Samples

4.13.1 After checking and verifying all field measurements and after complying with applicable procedures specified in the General Conditions, CONTRACTOR shall submit to ENGINEER for review and approval three (3) copies of all Shop Drawings. All submissions will be identified as ENGINEER may require. The data shown on the Shop Drawings will be complete with respect to quantities, dimensions, specified performance and design criteria, materials and similar data to enable ENGINEER to review the information as required.

4.13.2 CONTRACTOR shall also submit to ENGINEER for review and approval with such promptness as to cause no delay in Work, all samples required by the Contract Documents.

4.13.3 At the time of each submission, CONTRACTOR shall give ENGINEER specific written notice of each variation that the Shop Drawings or samples may have from the requirements of the Contract Documents, and, in addition, shall cause a specific notation to be made on each Shop Drawing submitted to ENGINEER for review and approval of each such variation.

4.13.4 ENGINEER will review and approve with reasonable promptness Shop Drawings and samples, but ENGINEER's review and approval will be only for conformance with the design concept of the Project and for compliance with the information given in the Contract Documents and shall not extend to means, methods, techniques, sequences or procedures of construction.

4.13.5 ENGINEER's review and approval of Shop Drawings or samples shall not relieve CONTRACTOR from responsibility for any variation from the requirements of the Contract Documents unless CONTRACTOR has in writing called ENGINEER's attention to each such variation at the time of submission.

4.13.6 Where a Shop Drawing or sample is required by the Specifications, any related Work performed prior to ENGINEER's review and approval of the pertinent submission will be the sole expense and responsibility of CONTRACTOR.

4.14 Continuing the Work

CONTRACTOR shall carry on the Work and adhere to the progress schedule during all disputes or disagreements with OWNER. No Work shall be delayed or postponed pending resolution of any disputes or disagreements, except as permitted by paragraph 13.4 or as CONTRACTOR and OWNER may otherwise agree in writing.

4.15 Indemnification:

To the fullest extent permitted by Laws and Regulations CONTRACTOR shall indemnify and hold harmless OWNER and ENGINEER and their consultants, agents and employees from and against all claims, damages, losses, and expenses, direct, indirect or consequential (including but not limited to fees and charges of engineer, architects, attorneys and other professionals and court and arbitration costs) arising out of or resulting from the performance of the Work, provided that any such claim, damage, loss or expense:

4.15.1 (a) is attributable to bodily injury, sickness, disease or death, or to injury to or destruction of tangible property (other than the Work itself) including the loss of use resulting there from and (b) is caused in whole or in part by any negligent act or omission of CONTRACTOR, any Subcontractor, any person or organization directly or indirectly employed by any of them to perform or furnish any of the Work or anyone for whose acts any of them may be liable, regardless of whether or not it is caused in part by a party indemnified hereunder or arises by or is imposed by Law and Regulations regardless of the negligence of any such party.

4.15.2 In any and all claims against OWNER or ENGINEER or any of their consultants, agents or employees by any employee of CONTRACTOR, any Subcontractor, any person or organization directly or indirectly employed by any of them to perform or furnish any of the Work or anyone for whose acts any of them may be liable, the indemnification obligation under paragraph 1.12.2 (c)2 shall not be limited in any way by any limitation on the amount or type of damages, compensation or benefits payable by or for CONTRACTOR or any such Subcontractor or other person or organization under workers' or workmen's compensation acts, disability benefit acts or other employee benefit acts.

4.16 Sanitation

4.16.1 The Contractor shall introduce and enforce among his employees, such regulations in regard to cleanliness and the disposal of garbage and wastes as shall comply with the Local ordinances. The Contractor shall take such means as the Owner may direct to effectually prevent the creation of a nuisance at the work site or any part of the property of the Owner. Under no circumstances shall the Contractor create or maintain a nuisance. The Contractor shall construct toilets and maintain them in a sanitary condition, properly secluded from public observation at such points as shall be approved.

4.16.2 All waste, rubbish and debris – whether personal or from construction related processes – shall be removed from the job site and adjacent properties by hauling away and shall not be buried or discarded.

4.17 Road Closing Requirements

Work within the road right-of-way that necessitates a full closure of the road or any lane restrictions requires that the contractor notify **48 hours prior to the commencement of work** all that apply from the following list:

ROAD CLOSING – NOTIFICATION NUMBERS

Fax, call, or mail notification of road/bridge closing to the appropriate people

Please note date of successful notification

POLICE, FIRE, EMS

Elkhart County PSCC (911 Center) 533-4151

SCHOOLS

Baugo	293-8583	fax:
Concord	875-6577	fax: 875-1617
.....		fax: 875-8762
Elkhart	262-5695	fax: 262-5750
Fairfield	831-2188	fax:
Goshen	533-8631	fax:
Middlebury	825-9410	fax:
Northwood	574-773-3131	fax:

POST OFFICES

Bristol	848-4713	fax: 533-9998
Elkhart	293-5502	fax: 293-5501
Goshen	533-3915	fax: 533-8077
Middlebury	825-2505	fax:
Wakarusa	862-2010	fax:

NEWS MEDIA

Elkhart Truth	294-1661	fax: 294-3895
Goshen News	533-2151	fax: 534-8830
Channel 16	574-631-1616	fax: 293-3297
.....		fax: 631-1639
Channel 22	574-293-3148	fax: 289-0622
Channel 28	574-679-4545	fax: 522-7609

OTHERS:

Elkhart County Hwy..... 533-0538
 Elkhart County Eng..... 534-9394

Elkhart County requires a written notification of the agencies notified, including time and date of successful notification. This notification must be given to Elkhart County Highway 24 hours prior to road closings or lane restrictions. This may be faxed to Elkhart County Highway.

The Contractor shall notify all applicable offices, agencies, media and schools, including Elkhart County Highway 24 hours prior to the removal of any lane restrictions or closures.

The Contractor shall coordinate the specific timing of the activation of any new signalization system, reopening, etc. When practical, the Contractor shall provide access through the site for emergency vehicle traffic.

ARTICLE 5 - OTHER WORK**5.1 Related Work at Site**

OWNER may perform other work related to the Project at the site by OWNER's own forces, have work performed by utility owners, or let other direct contracts.

5.1.1 CONTRACTOR shall afford each utility owner and other contractor who is a party to such a direct contract (or OWNER, if OWNER is performing the additional work with OWNER's employees) proper and safe access to the site and a reasonable opportunity for the introduction and storage of materials and equipment and the execution of such work, and shall properly connect and coordinate the Work with theirs, CONTRACTOR shall do all cutting, fitting and patching of the Work that may be required to make its several parts come together properly and integrate with such other work.

ARTICLE 6 - OWNER'S RESPONSIBILITIES**6.1 Communication**

OWNER shall issue all communications to CONTRACTOR through ENGINEER.

6.2 Appointment of Engineer

In case of termination of the employment of ENGINEER, OWNER shall appoint an engineer whom CONTRACTOR makes no reasonable objection to, whose status under the Contract Documents shall be that of the former ENGINEER. Any dispute in connection with such appointment shall be subject to arbitration.

6.3 Payment

OWNER shall furnish the data required of OWNER under the Contract Documents promptly and shall make payments to CONTRACTOR promptly after they are due.

6.4 Change Orders

OWNER is obligated to execute Change Orders as indicated in paragraph 8.4.

6.5 Inspection

OWNER's responsibility in respect of certain inspections, tests and approvals is set forth in paragraph 11.3.

6.6 Service Termination

In connection with OWNER's right to stop Work or suspend Work, see paragraphs 11.5 and 13.1. Paragraph 13.2 deals with OWNER's right to terminate services of CONTRACTOR under certain circumstances.

ARTICLE 7 - ENGINEER'S STATUS DURING CONSTRUCTION

7.1 Owner's Representative

ENGINEER will be OWNER's representative during the construction period. The duties and responsibilities and the limitations of authority of ENGINEER as OWNER's representative during construction are set forth in the Contract Documents and shall not be extended without written consent of OWNER and ENGINEER.

7.2 Visits to Site

ENGINEER will make visits to the site at intervals appropriate to the various stages of construction to observe the progress and quality of the executed Work and to determine, in general, if the Work is proceeding in accordance with the Contract Documents. ENGINEER will not be required to make exhaustive or continuous on-site inspections to check the quality or quantity of the Work. ENGINEER's efforts will be directed toward providing for OWNER a greater degree of confidence that the completed Work will conform to the Contract Documents. On the basis of such visits and on-site observations as an experienced and qualified design professional, ENGINEER will keep OWNER informed of the progress of the Work and will endeavor to guard OWNER against defects and deficiencies in the Work.

7.3 Project Representation

If OWNER and ENGINEER agree, ENGINEER will furnish a Resident Project Representative to assist ENGINEER in observing the performance of the Work.

7.4 Clarifications and Interpretations

ENGINEER will issue with reasonable promptness such written clarifications or interpretations of the requirements of the Contract Documents (in the form of Drawings or otherwise) as ENGINEER may determine necessary, which shall be consistent with or reasonably inferable from the overall intent of the Contract Documents.

7.5 Authorized Variations in Work

ENGINEER may authorize minor variations in the Work from the requirements of the Contract Documents which do not involve an adjustment in the Contract Price or the Contract Time and are consistent with the overall intent of the Contract Documents.

These may be accomplished by a Field Order and will be binding on OWNER, and also on CONTRACTOR who shall perform the Work involved promptly.

7.6 Rejecting Defective Work

ENGINEER will have authority to disapprove or reject Work which ENGINEER believes to be defective, and will also have authority to require special inspection or testing of the Work at CONTRACTOR'S expense.

7.7 Decisions on Disputes

7.7.1 ENGINEER will be the initial interpreter of the requirements of the Contract Documents and judge of the acceptability of the Work thereunder. Claims, disputes and other matters relating to the acceptability of the Work or the interpretation of the requirements of the Contract Documents pertaining to the performance and furnishing of the Work and claims under Articles 9 and 10 in respect to changes in the Contract Price or Contract Time will be referred initially to ENGINEER in writing with a request for a formal decision in accordance with this paragraph, which ENGINEER will render in writing within a reasonable time. Written notice of each such claim, dispute and other matter will be delivered by the claimant to ENGINEER and the other party to the Agreement promptly (but in no event later than thirty (30) days) after the occurrence of the event giving rise thereto, and written supporting data will be submitted to ENGINEER and the other party within sixty (60) days after such occurrence unless ENGINEER allows an additional period of time to ascertain more accurate data in support of the claim.

7.7.2 When functioning as interpreter and judge under paragraphs 7.7.1 ENGINEER will not show partiality to OWNER or CONTRACTOR and will not be liable in connection with any interpretation or decision rendered in good faith in such capacity.

7.8 Limitations on Engineer's Responsibilities

Neither ENGINEER's authority to act under this Article 7 or elsewhere in the Contract Documents nor any decision made by ENGINEER in good faith either to exercise or not exercise such authority shall give rise to any duty or responsibility of ENGINEER to CONTRACTOR, any Subcontractor, any Supplier, or any other person or organization performing any of the Work, or to any surety for any of them.

7.8.1 ENGINEER will not be responsible for CONTRACTOR's means, methods, techniques, sequences or procedures of construction, or the safety precautions and programs incident thereto, and ENGINEER will not be responsible for CONTRACTOR's failure to perform or furnish the Work in accordance with the Contract Documents.

7.8.2 ENGINEER will not be responsible for the acts or omissions of

CONTRACTOR or of any Subcontractor, any Supplier, or of any other person or organization performing or furnishing any of the Work.

ARTICLE 8 - CHANGES IN THE WORK

8.1 Work Modifications

Without invalidating the Agreement and without notice to any surety, OWNER may, at any time or from time to time, order additions, deletions or revisions in the Work; these will be authorized by a Written Amendment, a Change Order, or a Work Directive Change. Upon receipt of any such document, CONTRACTOR shall promptly proceed with the Work involved which will be performed under the applicable conditions of the Contract Documents (except as otherwise specifically provided).

8.2 Disagreement

If OWNER and CONTRACTOR are unable to agree as to the extent, if any, of an increase or decrease in the Contract Price or an extension or shortening of the Contract Time that should be allowed as a result of a Work Directive Change, a claim may be made therefore as provided in Article 9 or Article 10.

8.3 Contract Price and Time

CONTRACTOR shall not be entitled to an increase in the Contract Price or an extension of the Contract Time with respect to any Work performed that is not required by the Contract Documents.

8.4 Change orders

OWNER and CONTRACTOR shall execute appropriate Change Orders covering:

8.4.1 Changes in the Work which is ordered by OWNER.

8.4.2 Changes in the Contract Price or Contract Time which are agreed to by the parties.

8.4.3 Changes in the Contract Price or Contract Time which embody the substance of any written decision rendered by ENGINEER.

8.5 Notification of Change

If notice of any change affecting the general scope of the Work or the provisions of the Contract Documents is required by the provisions of any Bond to be given to a surety, the giving of any such notice will be CONTRACTOR's responsibility, and the amount of each applicable Bond will be adjusted accordingly.

ARTICLE 9 - CHANGE OF CONTRACT PRICE

The Contract Price constitutes the total compensation (subject to authorized adjustments) payable to CONTRACTOR for performing the Work. All duties, responsibilities and obligations assigned to or undertaken by CONTRACTOR shall be at his expense without change in the Contract Price.

9.1 Change Order

The Contract Price may only be changed by a Change Order or by a Written Amendment.

9.2 Determination of Contract Price

The value of any Work covered by a Change Order (extra work order) for an increase or decrease in the Contract Price shall be determined in one of the following ways:

9.2.1 Where the Work involved is covered by unit prices contained in the Contract Documents, by application of unit prices to the quantities of the items involved.

9.2.2 On the basis of the actual Cost of the Work, plus the allowable Contractor's mark-up as per INDOT Specification 109.05 added thereon for overhead and profit.

9.3 Cost of the Work

The term Cost of the Work means the sum of all costs necessarily incurred and paid by CONTRACTOR in the proper performance of the Work. The term Cost of the Work shall **not** include any of the following:

9.3.1 Payroll costs and other compensation of CONTRACTOR's officers, executives, principals (of partnership and sole proprietorships), general managers, attorneys, auditors, accountants, purchasing and contracting agents, CONTRACTOR whether at the site or in CONTRACTOR's principal or a branch office for general administration of the Work.

9.3.2 Expenses of CONTRACTOR's principal and branch offices other than CONTRACTOR's office at the site.

9.3.3 Any part of CONTRACTOR's capital expenses, including interest on CONTRACTOR's capital employed for the Work and charges against CONTRACTOR for delinquent payments.

9.3.4 Cost of premiums for all Bonds and for all insurance whether or not CONTRACTOR is required by the Contract Documents to purchase and maintain the same.

9.3.5 Costs due to the negligence of CONTRACTOR, any Subcontractor, or anyone directly or indirectly employed by any of them or for whose acts any of them may be liable, including but not limited to, the correction of defective Work, disposal of materials or equipment wrongly supplied and making good any damage to property.

ARTICLE 10 - CHANGE OF CONTRACT TIME

The Contract Time may only be changed by a Change Order or a Written Amendment. Any claim for an extension or shortening of the Contract Time shall be based on written notice delivered by the party making the claim to the other party and to ENGINEER promptly (but in no event later than fifteen (15) days) after the occurrence of the event giving rise to the claim and stating the general nature of the claim. Notice of the extent of the claim with supporting data shall be delivered within thirty (30) days after such occurrence (unless ENGINEER allows an additional period of time to ascertain more accurate data in support of the claim) and shall be accompanied by the claimant's written statement that the adjustment claimed is the entire adjustment to which the claimant has reason to believe it is entitled as a result of the occurrence of said event. All claims for adjustment in the Contract Time shall be determined by ENGINEER.

No extension of Contract Time shall be allowed for weather, changes in quantities placed, or ENGINEER review times set forth in this contract.

**ARTICLE 11 - WARRANTY AND GUARANTEE; TESTS AND INSPECTIONS;
CORRECTION, REMOVAL OR ACCEPTANCE OF DEFECTIVE WORK**

11.1 Warranty and Guarantee

CONTRACTOR warrants and guarantees to OWNER and ENGINEER that all Work will be in accordance with the Contract Documents and will not be defective. Prompt notice of all defects shall be given to CONTRACTOR. All defective Work, whether or not in place, may be rejected, corrected or accepted as provided in this Article 11.

11.2 Access to Work

ENGINEER and ENGINEER's representatives, other representatives of OWNER, testing agencies and governmental agencies with jurisdictional interests will have access to the Work at reasonable times for their observation, inspecting and testing. CONTRACTOR shall provide proper and safe conditions for such access.

11.3 Tests and Inspections

CONTRACTOR shall give ENGINEER timely notice of readiness of the Work for all required inspections, tests or approvals.

11.3.1 If Laws or Regulations of any public body having jurisdiction require any Work (or part thereof) to specifically be inspected, tested or approved, CONTRACTOR shall assume full responsibility therefore, pay all costs in connection therewith and furnish ENGINEER the required certificates of inspection, testing or approval.

11.3.2 The Contractor shall assume full responsibility for paying all costs in connection with testing or certification of materials required under INDOT Standard Specifications. In the case of failed or rejected materials or product used in construction of the project either by CONTRACTOR or SUBCONTRACTORS, independent third-party testing may be used at CONTRACTOR'S expense.

11.3.3 If any Work (including the work of others) that is to be inspected, tested or approved is covered without written concurrence of ENGINEER, it must, if requested by ENGINEER, be uncovered for observation. Such uncovering shall be at CONTRACTOR's expense unless CONTRACTOR has given ENGINEER timely notice of CONTRACTOR's intention to cover the same and ENGINEER has not acted with reasonable promptness in response to such notice.

11.3.4 Neither observations by ENGINEER nor inspections, tests or approvals by others shall relieve CONTRACTOR from CONTRACTOR's obligations to perform the Work in accordance with the Contract Documents.

11.4 Uncovering Work

11.4.1 If any Work is covered contrary to the written request of ENGINEER, it must, if requested by ENGINEER, be uncovered for ENGINEER's observation and replaced at CONTRACTOR's expense.

11.4.2 If ENGINEER considers it necessary or advisable that covered Work be observed by ENGINEER or inspected or tested by others, CONTRACTOR, at ENGINEER's request, shall uncover, expose or otherwise make available for observation, inspection or testing as ENGINEER may require, that portion of the Work in question, furnishing all necessary labor, material and equipment.

11.5 Owner May Stop the Work

If the Work is defective, or CONTRACTOR fails to supply sufficient skilled workers or suitable materials or equipment, or fails to furnish or perform the Work in such a way that the completed Work will conform to the Contract Documents, OWNER may order CONTRACTOR to stop the Work, or any portion thereof, until the cause for such order has been eliminated.

11.6 Correction or Removal of Defective Work

If required by ENGINEER, CONTRACTOR shall promptly, as directed, either correct all defective Work, whether or not fabricated, installed or completed, or, if the Work has been rejected by ENGINEER, remove it from the site and replace it with non-defective Work. CONTRACTOR shall bear all direct, indirect and consequential costs of such correction or removal (including but not limited to fees and charges of engineers, attorneys and other professionals) made necessary thereby.

11.7 Three Years Correction Period

If, within three (3) years after the date of Final Acceptance, any Work is found to be defective, CONTRACTOR shall promptly, without cost to OWNER and in accordance with OWNER's written instructions, either correct such defective Work, or, if it has been rejected by OWNER and/or Engineer remove it from the site and replace it with non-defective work. If CONTRACTOR does not promptly comply with the terms of such instructions, or in an emergency where delay would cause serious risk of loss or damage, OWNER may have the defective Work corrected or the rejected Work removed and replaced, and all direct, indirect and consequential costs of such removal and replacement (including but not limited to fees and charges of engineers, attorneys and other professionals) will be paid by CONTRACTOR.

11.8 Maintenance Bond

Each Contractor shall furnish prior to Final Acceptance a Maintenance Bond (form attached) in an amount at least equal to ten percent (10%) of the Contract Price,

guaranteeing for a period of three (3) years after the date of acceptance by the Owner, that all workmanship and materials entered into the Contract are in accordance with the Plans and Specifications. Each Contractor shall remove any defects due to faulty workmanship and/or materials and shall pay for any damage to other work resulting therefrom which shall appear within the guarantee period. Should such quality assurance tests, as are called for in the contract Plans and Specifications (e.g., roll test, density, concrete strength, etc.), not be performed or if the work is not performed within reasonable conformity to the Plans and Specifications, the maintenance bond period may be extended to six (6) years.

11.9 Acceptance of Defective Work:

If instead of requiring correction or removal and replacement of defective Work, OWNER prefers to accept it, OWNER may do so. CONTRACTOR shall bear all direct, indirect and consequential costs attributable to OWNER's evaluation of and determination to accept such defective Work. If any such acceptance occurs prior to ENGINEER's recommendation of final payment, a Change Order will be issued incorporating the necessary revisions in the Contract Documents with respect to the Work; and OWNER shall be entitled to an appropriate decrease in the Contract Price.

11.10 OWNER May Correct Defective Work:

If CONTRACTOR fails within a reasonable time after written notice of ENGINEER to proceed to correct and to correct defective Work or to remove and replace rejected Work as required by ENGINEER in accordance with paragraph 11.6, or if CONTRACTOR fails to perform the Work in accordance with the Contract Documents, or if CONTRACTOR fails to comply with any other provision of the Contract Documents, OWNER may, after seven (7) days' written notice to CONTRACTOR, correct and remedy any such deficiency. All direct, indirect and consequential costs of OWNER in exercising such rights and remedies will be charged against CONTRACTOR in an amount approved as to reasonableness by ENGINEER, and a Change Order will be issued incorporating the necessary revisions in the Contract Documents with respect to the Work; and OWNER shall be entitled to an appropriate decrease in the Contract Price.

ARTICLE 12 - PAYMENTS TO CONTRACTOR AND COMPLETION

12.1 Schedule of Values

The schedule of values (itemized proposal) established at contract unit prices will serve as the basis for progress payments and will be incorporated into a form of Application for Payment acceptable to ENGINEER. Progress payments on account of Unit Price Work will be based on the number of units completed.

12.2 Application for Progress Payment

At least fifteen (15) days before each regularly scheduled County Commissioners

Meeting, CONTRACTOR shall submit to ENGINEER for review an Application for Payment filled out and signed by CONTRACTOR covering the Work completed as of the date of the Application and accompanied by such supporting documentation as is required by the Contract Documents.

12.3 Contractor's Warranty of Title

CONTRACTOR warrants and guarantees that title to all Work, materials and equipment covered by any Application for Payment, whether incorporated in the Project or not, will pass to OWNER no later than the time of payment free and clear of all Liens.

12.4 Review of Applications for Progress Payment

12.4.1 ENGINEER will, within ten (10) days after receipt of each Application for Payment, either indicate in writing a recommendation of payment and present the Application to OWNER, or return the Application to CONTRACTOR indicating in writing ENGINEER's reasons for refusing to recommend payment. In the latter case, CONTRACTOR may make the necessary corrections and resubmit the Application. Ten (10) days after presentation of the Application for Payment with ENGINEER's recommendation, the amount recommended will become due and when due will be paid by OWNER to CONTRACTOR. All progress payments will be subject to a ten Percent (10%) retainage that will not be released until Maintenance Bond is received.

12.4.2 ENGINEER's recommendation of any payment requested in an Application for Payment will constitute a representation by ENGINEER to OWNER, based on ENGINEER's on-site observations of the Work in progress as an experienced and qualified design professional and on ENGINEER's review of the Application for Payment and the accompanying data and schedules that the Work has progressed to the point indicated; that, to the best of ENGINEER's knowledge, information and belief, the quality of the Work is in accordance with the Contract Documents and that CONTRACTOR is entitled to payment of the amount recommended. However, by recommending any such payment ENGINEER will not thereby be deemed to have represented that exhaustive or continuous on-site inspections have been made to check the quality or the quantity of the Work beyond the responsibilities specifically assigned to ENGINEER in the Contract Documents or that there may not be other matters or issues between the parties that might entitle CONTRACTOR to be paid additionally by OWNER or OWNER to withhold payment to CONTRACTOR.

12.4.3 ENGINEER's recommendation of final payment will constitute an additional representation by ENGINEER to OWNER that the conditions precedent to CONTRACTOR's being entitled to final payment as set forth in paragraph 12.9 have been fulfilled.

12.4.4 ENGINEER may refuse to recommend the whole or any part of any payment if, in ENGINEER's opinion, it would be incorrect to make such

representations to OWNER. ENGINEER may also refuse to recommend any such payment, or, because of subsequently discovered evidence or the results of subsequent inspections or tests, nullify any such payment previously recommended, to such extent as may be necessary in ENGINEER's opinion to protect OWNER from loss because:

- a) The Work is defective, or completed Work has been damaged requiring correction or replacement.
- b) The Contract Price has been reduced by Written Amendment or Change Order.
- c) OWNER has been required to correct defective Work or complete Work in accordance with paragraph 11.10, or
- d) Of ENGINEER's actual knowledge of the occurrence of any of the events enumerated in paragraphs 13.2.1 through 13.2.9 inclusive.

OWNER may refuse to make payment of the full amount recommended by ENGINEER because claims have been made against OWNER on account of CONTRACTOR's performance or furnishing of the Work or Liens have been filed in connection with the Work or there are other items entitling OWNER to a set-off against the amount recommended, but OWNER must give CONTRACTOR immediate written notice (with a copy to ENGINEER) stating the reasons for such action.

12.5 Substantial Completion

When CONTRACTOR considers the entire Work ready for its intended use (that is, use by the public) and all work items are complete, CONTRACTOR shall notify OWNER and ENGINEER in writing that the entire Work is substantially complete and request that ENGINEER issue a certificate of Substantial Completion. Within seven (7) calendar days for a contract price under \$1,000,000.00 and fourteen (14) calendar days otherwise, OWNER, CONTRACTOR and ENGINEER shall make an inspection of the Work to determine the status of completion. If ENGINEER does not consider the Work substantially complete, ENGINEER will notify CONTRACTOR in writing giving the reasons therefore. If ENGINEER considers the Work substantially complete, ENGINEER will prepare and deliver to OWNER a tentative certificate of Substantial Completion which shall fix the date of Substantial Completion. There shall be attached to the certificate a tentative list of items to be corrected before final payment.

The ENGINEER may recommend to the OWNER that a Waiver of Time be provided to the CONTRACTOR for the seven (7) or fourteen (14) calendar days listed herein if the CONTRACTOR has demobilized from the site, and there are no remaining defective or incomplete Work items. A Waiver of Time is a document that waives the Liquidated Damages for the seven (7) or fourteen (14) day time-frame. A Waiver of Time may be

given for part or the entirety of the seven (7) or fourteen (14) day period listed herein. The amount of time provided in the Waiver of Time is at the discretion of the OWNER.

12.6 Partial Utilization

Use by OWNER of any finished part of the Work, which has specifically been identified in the Contract Documents, or which OWNER, ENGINEER and CONTRACTOR agree constitutes a separately functioning and useable part of the Work that can be used by OWNER without significant interference with CONTRACTOR's performance of the remainder of the Work, may be accomplished prior to Substantial Completion of all the Work subject to the following:

12.6.1 OWNER at any time may request CONTRACTOR in writing to permit OWNER to use any such part of the Work which OWNER believes to be ready for its intended use and substantially complete. If CONTRACTOR agrees, CONTRACTOR will certify to OWNER and ENGINEER that said part of the Work is substantially complete and request ENGINEER to issue a certificate of Substantial Completion for that part of the Work. CONTRACTOR at any time may notify OWNER and ENGINEER in writing that CONTRACTOR considers any such part of the Work ready for its intended use and substantially complete and request ENGINEER to issue a certificate of Substantial Completion for that part of the Work. Within a reasonable time after either such request, OWNER, CONTRACTOR and ENGINEER shall make an inspection of that part of the Work to determine its status of completion. If ENGINEER does not consider that part of the Work to be substantially complete, ENGINEER will notify OWNER and CONTRACTOR in writing giving the reasons therefore. If ENGINEER considers that part of the Work to be substantially complete, the provisions of paragraph 12.5 will apply with respect to certification of Substantial Completion of that part of the Work and the division of responsibility in respect thereof and access thereto.

12.6.2 OWNER may at any time request CONTRACTOR in writing to permit OWNER to take over operation of any such part of the Work although it is not substantially complete. A copy of such request will be sent to ENGINEER and within a reasonable time thereafter OWNER, CONTRACTOR and ENGINEER shall make an inspection of that part of the Work to determine its status of completion and will prepare a list of the items remaining to be completed or corrected thereon before final payment. If CONTRACTOR does not object in writing to OWNER and ENGINEER that such part of the Work is not ready for separate operation by OWNER, ENGINEER will finalize the list of items to be completed or corrected and will deliver such list to OWNER and CONTRACTOR together with a written recommendation as to the division of responsibilities pending final payment between OWNER and CONTRACTOR with respect to security, operation, safety, maintenance, utilities, insurance, warranties and guarantees for that part of the Work which will become binding upon OWNER and CONTRACTOR at the time when OWNER takes over such operation (unless they shall have otherwise agreed in writing and so informed ENGINEER). During such operation and prior to Substantial

Completion of such part of the Work, OWNER shall allow CONTRACTOR reasonable access to complete or correct items on said list and to complete other related Work.

12.7 Final Inspection

Upon written notice from CONTRACTOR that the entire Work or an agreed portion thereof is complete, ENGINEER will make a final inspection with OWNER and CONTRACTOR and will notify CONTRACTOR in writing of all particulars in which this inspection reveals that the Work is incomplete or defective. CONTRACTOR shall immediately take such measures as are necessary to remedy such deficiencies.

12.8 Final Application for Payment

After CONTRACTOR has completed all such corrections to the satisfaction of ENGINEER and delivered all maintenance and operating instructions, schedules, guarantees, Bonds, certificates of inspection, marked-up record documents and other documents--all as required by the Contract Documents, and after ENGINEER has indicated that the Work is acceptable, CONTRACTOR may make application for final payment following the procedure for progress payments.

12.9 Final Payment and Acceptance

12.9.1 If, on the basis of ENGINEER's observation of the Work during construction and final inspection, and ENGINEER's review of the final Application for Payment and accompanying documentation--all as required by the Contract Documents, ENGINEER is satisfied that the Work has been completed and CONTRACTOR's other obligations under the Contract Documents have been fulfilled, ENGINEER will, within ten (10) days after receipt of final Application for Payment, indicate in writing ENGINEER's recommendation of payment and present the Application to OWNER for payment. Thereupon ENGINEER will give written notice to OWNER and CONTRACTOR that the Work is acceptable subject to the provisions of paragraph 12.15. Otherwise, ENGINEER will return the Application to CONTRACTOR, indicating in writing the reasons for refusing to recommend final payment, in which case CONTRACTOR shall make the necessary corrections and resubmit the Application. Thirty (30) days after presentation to OWNER of the Application and accompanying documentation, in appropriate form and substance, and with ENGINEER's recommendation and notice of acceptability, the amount recommended by ENGINEER will become due and will be paid by OWNER to CONTRACTOR.

12.9.2 If, through no fault of CONTRACTOR, final completion of the Work is significantly delayed and if ENGINEER so confirms, OWNER shall, upon receipt of CONTRACTOR's final Application for Payment and recommendation of ENGINEER, and without terminating the Agreement, make payment of the balance due for that portion of the Work fully completed and accepted.

12.10 Contractor's Continuing Obligation

CONTRACTOR's obligation to perform and complete the Work in accordance with the Contract Documents shall be absolute. Neither recommendation of any progress or final payment by ENGINEER, nor the issuance of a certificate of Substantial Completion, nor any payment by OWNER to CONTRACTOR under the Contract Documents, nor any use or occupancy of the Work or any part thereof by OWNER, nor any act of acceptance by OWNER nor any failure to do so, nor any review and approval of a Shop Drawing or sample submission, nor the issuance of a notice of acceptability by ENGINEER, nor any correction of defective Work by OWNER will constitute an acceptance of Work not in accordance with the Contract Documents or a release of CONTRACTOR's obligation to perform the Work in accordance with the Contract Documents (except as provided in paragraph 12.11).

12.11 Waiver of Claims

The making and acceptance of final payment will constitute:

12.11.1 A waiver of all claims by OWNER against CONTRACTOR, except claims arising from unsettled Liens, from defective Work appearing after final inspection pursuant to paragraph 12.10 or from failure to comply with the Contract Documents or the terms of any special guarantees specified therein; however, it will not constitute a waiver by OWNER of any rights in respect of CONTRACTOR's continuing obligations under the Contract Documents; and

12.11.2 A waiver of all claims by CONTRACTOR against OWNER other than those previously made in writing and still unsettled.

ARTICLE 13 - SUSPENSION OF WORK AND TERMINATION**13.1 OWNER May Suspend Work**

OWNER may, at any time and without cause, suspend the Work or any portion thereof for a period of not more than one hundred eighty (180) days by notice in writing to CONTRACTOR and ENGINEER which will fix the date on which Work will be resumed. CONTRACTOR shall resume the Work on the date so fixed. CONTRACTOR shall be allowed an increase in the extension of the Contract Time directly attributable to any suspension.

13.2 Conditions of Termination by Owner

Upon the occurrence of any one or more of the following events:

13.2.1 If CONTRACTOR commences a voluntary case under any chapter of the

Bankruptcy Code (Title 11, United States Code), as now or hereafter in effect, or if CONTRACTOR takes any equivalent or similar action by filing a petition or otherwise under any other federal or state law in effect at such time relating to the bankruptcy or insolvency;

13.2.2 If a petition is filed against CONTRACTOR under any chapter of the Bankruptcy Code as now or hereafter in effect at the time of filing, or if a petition is filed seeking any such equivalent or similar relief against CONTRACTOR under any other federal or state law in effect at the time relating to bankruptcy or insolvency;

13.2.3 If CONTRACTOR makes a general assignment for the benefit of creditors;

13.2.4 If a trustee, receiver, custodian or agent of CONTRACTOR is appointed under applicable law or under contract, whose appointment or authority to take charge of property of CONTRACTOR is for the purpose of enforcing Lien against such property or for the purpose of general administration of such property for the benefit of CONTRACTOR's creditors;

13.2.5 If CONTRACTOR admits in writing an inability to pay its debts generally as they become due;

13.2.6 If CONTRACTOR persistently fails to perform the Work in accordance with the Contract Documents (including, but not limited to, failure to supply sufficient skilled workers or suitable materials or equipment or failure to adhere to the progress schedule established under paragraph 1.7 as revised from time to time);

13.2.7 If CONTRACTOR disregards Laws or Regulations of any public body having jurisdiction;

13.2.8 If CONTRACTOR disregards the authority of ENGINEER; or

13.2.9 If CONTRACTOR otherwise violates in any substantial way any provisions of the Contract Documents;

13.3 Termination by Owner

13.3.1 OWNER may, after giving CONTRACTOR and the surety, if there be one, seven (7) days' written notice and to the extent permitted by Laws and Regulations, terminate the services of CONTRACTOR, exclude CONTRACTOR from the site and take possession of the Work and of all CONTRACTOR's tools, appliances, construction equipment and machinery at the site and use the same to the full extent they could be used by CONTRACTOR (without liability to CONTRACTOR for trespass or conversion), incorporate in the Work all materials and equipment stored at the site or for which OWNER has paid CONTRACTOR but which are stored elsewhere, and finish the Work as OWNER may deem expedient. In such case CONTRACTOR shall not be entitled to receive any further payment until the Work

is finished. If the unpaid balance of the Contract Price exceeds the direct, indirect and consequential costs of completing the Work (including but not limited to fees and charges of engineers, attorneys and other professionals and court and arbitration costs) such excess will be paid to CONTRACTOR. If such costs exceed such unpaid balance, CONTRACTOR shall pay the difference to OWNER. Such costs incurred by OWNER will be approved as to reasonableness by ENGINEER and incorporated in a Change Order, but when exercising any rights or remedies under this paragraph OWNER shall not be required to obtain the lowest price for the Work performed.

13.3.2 Where CONTRACTOR's services have been so terminated by OWNER, the termination will not affect any rights or remedies of OWNER against CONTRACTOR then existing or which may thereafter accrue. Any retention or payment of monies due CONTRACTOR by OWNER will not release CONTRACTOR from liability.

13.3.3 Upon seven (7) days' written notice to CONTRACTOR and ENGINEER, OWNER may, without cause and without prejudice to any other right or remedy, elect to abandon the Work and terminate the Agreement. In such case, CONTRACTOR shall be paid for all Work executed and any expense sustained plus reasonable termination expenses, which will include, but not be limited to, direct, indirect and consequential costs (including, but not limited to, fees and charges of engineers, architects, attorneys and other professionals and court and arbitration costs).

13.4 Conditions of Termination by Contractor

13.4.1 If, through no act or fault of CONTRACTOR, the Work is suspended for a period of more than one hundred eighty (180) days by OWNER or under an order of court or other public authority, or ENGINEER fails to act on any Application for Payment within thirty (30) days after it is submitted, or

13.4.2 If OWNER fails for thirty (30) days to pay CONTRACTOR any sum finally determined to be due, then CONTRACTOR may, upon seven (7) days' written notice to OWNER and ENGINEER, terminate the Agreement and recover from OWNER payment for all Work executed and any expense sustained plus reasonable termination expenses. In addition and in lieu of terminating the Agreement, if ENGINEER has failed to act on an Application for Payment or OWNER has failed to make any payment as aforesaid, CONTRACTOR may upon seven (7) days' written notice to OWNER and ENGINEER stop the Work until payment of all amounts then due. The provisions of this paragraph shall not relieve CONTRACTOR of the obligations under paragraph 4.14 to carry on the Work in accordance with the progress schedule and without delay during disputes and disagreements with the OWNER.

ARTICLE 14 - MISCELLANEOUS**14.1 Giving Notice**

Whenever any provision of the Contract Documents requires the giving of written notice, it will be deemed to have been validly given if delivered in person to the individual or to a member of the firm or to an officer of the corporation for whom it is intended, or if delivered at or sent by registered or certified mail, postage prepaid, to the last business address known to the giver of the notice.

14.2 Computation of Time

When any period of time is referred to in the Contract Documents by days, it will be computed to exclude the first and include the last day of such period. If the last day of any period falls on a Saturday or Sunday or on a day made a legal holiday by the law of the applicable jurisdiction, such day will be omitted from the computation.

14.2.1 A calendar day of twenty-four hours measured from midnight to the next midnight shall constitute a day.

14.3 Bid Submission

Each bidder who submits a proposal for any portion of the work included in the Project Manual must submit with its bid this form fully completed and signed by an authorized officer of the bidder and must provide the data requested by the form. Unless this form is fully completed and signed by the bidder, the proposal made by that bidder will be incomplete and will not be considered by the Board of County Commissioners.

BID FORM

1. Name of Bidder _____
2. Business Address _____
3. Number of years engaged in contracting business under present firm's name: _____ years.
4. *Experience in the contracting work generally similar to this project, including list of complexes, locations and approximate contract cost thereof.

5. Have you ever defaulted on a contract? _____ Yes _____ No
If Yes, when, with whom and why? _____

6. *It is a necessary requirement of this Specification that each Contractor show evidence for five (5) jobs guaranteed for one (1) year on workmanship, unconditionally, and where Contractor has agreed to return and repair this work at no expense to the Owner.

7. *Have you ever filed bankruptcy or been adjudged bankruptcy?
_____ Yes _____ No
8. Do you employ any black, Hispanic, female or oriental minority persons? If yes, please state the number of each of such minority persons you presently employ.
_____ Yes _____ No
If no, please state reasons.

9. Have you encouraged minority building subcontractors to submit proposals in connection with your bid? _____ Yes _____ No. If yes, state the name(s) of the minority subcontractors who have been contacted by you for the purpose of submitting a bid/proposal. If no, please state reasons.

10. Do you intend to use any minority subcontractors in performing the work or providing the materials contained within your bid? _____ Yes _____ No. If yes, please state the name of the subcontractor. If no, please state reasons.

- 11 Have you been involved in any complaints or litigation relative to the use of minority subcontractors? _____ Yes _____ No. If yes, what is the status of the complaints of the litigation?

- 12 Additional pertinent comments:

BY: _____

(Signature of official completing this form)

BID BOND

KNOW ALL MEN BY THESE PRESENTS, that we the undersigned _____

_____ as PRINCIPAL, and _____

_____ as SURETY, are held and firmly bound unto the Elkhart County Board of County Commissioners, hereinafter called the "Owner", in the penal sum of

_____ Dollars (\$_____) lawful money of the United States, for the payment of which sum well and truly to be made, we bind ourselves, our heirs, executors, administrators, successors, and assigns, jointly and severally, firmly by these presents:

THE CONDITION OF THIS OBLIGATION IS SUCH, that whereas the Principal has submitted the accompanying Bid, dated _____ for: _____

NOW, THEREFORE, if the Principal shall not withdraw said bid within the period specified herein after the opening of the same, or if no period be specified within or sixty (60) days after the said opening, and shall within the period specified therefore, or, if no period be specified within ten (10) days after the prescribed forms are presented to him for signature, enter into a written contract with the Owner in accordance with the bid as accepted, and give Bond for faithful performance and proper fulfillment of such Contract; or in the event of the withdrawal of said bid within the period specified, or the failure to enter into such Contract and give such Bond within the time specified if the Principal shall

pay the Owner the difference between the amount specified in said Bid and the amount for which the Owner may procure the required work or suppliers or both, if the latter amount be in excess of the former, then the above obligation shall be void and of no effect, otherwise to remain in full force and virtue.

IN WITNESS WHEREOF, the above bounden parties have executed this instrument under their several seals this _____ day of _____, _____ the name and corporate seal of each corporate party being hereto affixed and these presents duly signed by its undersigned representative, pursuant to authority of its governing body.

IN PRESENCES OF:

INDIVIDUAL PRINCIPALS:

_____	_____ (SEAL)
_____	_____ (SEAL)
_____	_____ (SEAL)
_____	_____ (SEAL)

ATTEST:

CORPORATE PRINCIPAL:

_____	_____ (SEAL)
_____	_____ (SEAL)

Business Address _____

By: _____

Title: _____

ATTEST:

CORPORATE SURETY:

_____	_____ (SEAL)
_____	_____ (SEAL)

Business Address _____

By: _____

Title: _____

Power-of-Attorney for person signing for Surety Company must be attached to Bond.

CERTIFICATE AS TO CORPORATE PRINCIPAL

I, _____
certify that I am the _____
Secretary of the Corporation named as Principal in the within Bond; that _____
_____ who signed the said Bond on behalf of the Principal
was then _____ of the corporation, that I know
his signature, and his signature thereto is genuine; and that said Bond was duly signed,
sealed, and attested to, for and in behalf of said corporation by authority of its governing
body.

_____ (SEAL)

PERFORMANCE AND PAYMENT BOND

KNOW ALL MEN BY THESE PRESENTS,

That _____ as principal and _____ as surety, are firmly bound unto Elkhart County, Indiana, acting through its Board of County Commissioners (OWNER) in the penal sum of an amount equal to one hundred percent (100%) the amount of his bid or the contract price, if the proposal is accepted, for the payment of which, well and truly to be made, we bind ourselves, jointly and severally, and our joint and several heirs, executors, administrators, and assigns, firmly by these presents, this ____ day of _____, ____.

THE CONDITIONS OF THE ABOVE OBLIGATION ARE SUCH That, Whereas, the principal is herewith submitting a bid and proposal for the erection, construction and completion of 2025 CRACK SEAL Program in accordance with the plans and specifications approved and adopted by said OWNER, which are made a part of this bond.

NOW, THEREFORE, if the said OWNER awards said principal the contract for work and said principal promptly enter into a contract with said OWNER ("Construction Agreement") for the said work and well and faithfully does and performs the same in all respects according to the plans and specifications provided by the said OWNER, and according to the time, terms, and conditions specified in the Construction Agreement, and in

accordance with all requirements of law, and promptly pays all debts incurred by him or any subcontractor in the construction of said work, including labor, service, and materials furnished, then this obligation shall be void; otherwise to remain in full force, virtue and effect.

IT IS AGREED that the principal and surety, jointly and severally, bind themselves, their heirs, executors, administrators, successors, and assigns to the OWNER for the performance of the Construction Agreement including compliance with all of the plans and specifications provided by the OWNER, and according to the time, terms, and conditions specified in the Construction Agreement, and in accordance with all requirements of law. Principal and surety further agree to defend, indemnify, and hold harmless OWNER from claims, demands, liens or suits by any person or entity seeking payment for Principal's failure to perform under the Construction Agreement.

IT IS AGREED that the principal and surety, jointly and severally, bind themselves, their heirs, executors, administrators, successors, and assigns to the OWNER to pay for labor, materials and equipment furnished for use in the performance of the Construction Agreement, which is incorporated herein by reference. Principal and surety further agree to defend, indemnify, and hold harmless OWNER from claims, demands, liens or suits by any person or entity seeking payment for labor, materials, or equipment furnished for use in the performance of the Construction Agreement. The payment bond granted to OWNER is also for the benefit of the subcontractors, laborers, material suppliers, and

those performing services.

IT IS AGREED that no modifications, omissions, or additions in or to the terms and conditions of the Construction Agreement, plans, specifications, drawings, or profile; defect in the Construction Agreement; or defect in the proceedings preliminary to the letting and awarding of the Construction Agreement will discharge or any wise affect the obligation of surety on these bonds.

IN WITNESS WHEREOF, we hereunto set our hands and seal this _____ day of _____, ____.

NAME_____

NAME_____

ADDRESS_____

ADDRESS_____

BY_____
Signature Title

BY_____
Signature Title

(Printed or Typed)
Surety

(Printed or Typed)
Principal

State of Indiana, County of _____ ss:

Personally appeared before me, _____

as principal and _____

as surety and each acknowledged the execution of the above bond this _____ day

of _____, ____.

BY _____
Signature Notary Public

(Printed or Typed)

Witness my hand and notarial seal the said last named date.

My Commission Expires _____, ____.

(County of Residence)

Accepted and approved this _____ day of _____, ____.

Bradley D. Rogers, President

Suzanne M. Weirick, Vice President

Bob Barnes, Member

ATTEST: _____
Patricia A. Pickens, Auditor

MAINTENANCE BOND

KNOW ALL MEN BY THESE PRESENT: That we, _____

_____, as

Principal, _____ and

as Surety, are held and firmly bound to the _____

_____ in

the sum of _____

_____ Dollars (\$ _____)

for the payment of which sum well and truly to be made, we jointly and severally bind ourselves, our heirs, executors, administrators, and successors, firmly by these present.

THE CONDITIONS OF THE ABOVE OBLIGATION are that, whereas the Principal, entered into a contract with the Owner on the _____ day of _____, _____, to construct _____ according to the Plans and Specifications, and also warranting the work and materials as provided in the aforesaid Contract and Specifications, for a period of three (3) years from the date of final acceptance of work by the Owner.

Now, if the said Principal shall faithfully perform and fulfill all the requirements of said Warranty and Guaranty, and make all repairs required under said Guaranty and, in the manner provided for, then this Bond to be null and void, otherwise to be in full force and effect.

IN WITNESS WHEREOF, this statement is executed in two (2) counterparts, each one of which shall be deemed an original, this _____ day of _____, _____.

(SEAL)

Principal

ATTEST:

_____ BY: _____

Title

Title

(SEAL)

ATTEST:

_____ BY: _____

Title

Title

APPROVED this _____ day of _____, _____.

ELKHART COUNTY, INDIANA
By and Through Its
BOARD OF COUNTY COMMISSIONERS

Bradley D. Rogers, President

Suzanne M. Weirick, Vice President

Bob Barnes, Member

ATTEST:

Patricia A. Pickens, Auditor

AGREEMENT

THIS AGREEMENT, made and entered into this ____ day of _____, _____, by and between _____ (a corporation organized and existing under the laws of the State of Indiana), hereinafter referred to as the "CONTRACTOR," and "ELKHART COUNTY, INDIANA," acting through the Board of Commissioners, hereinafter referred to as the "OWNER."

WITNESSETH, that the Contractor and the Owner, for the considerations stated herein, mutually agree as follows:

ARTICLE 1 -- STATEMENT OF WORK

The Contractor shall furnish all supervision, technical personnel, labor, materials, machinery, tools, equipment and services, including utility and transportation services, and traffic control, and perform and complete all work required for 2025 CRACK SEAL Program, in Elkhart County, Indiana, as more particularly described in the Specifications, Special Provisions, General Requirements, Supplementary Conditions, Terms for Bidding, plans and drawings, and other items contained therein prepared by Elkhart County ("ENGINEER") and referred to herein as the "Construction Documents." All such Construction Documents have been reviewed and approved by the parties hereto and all are incorporated herein by reference as a part of this Agreement consistent with Article 4 below. All undertakings, duties, obligations, and performance required of Contractor by the Construction Documents and this Agreement are hereinafter referred to as the "Work."

ARTICLE 2 -- CONTRACTOR REPRESENTATIONS

The Contractor represents to Owner that it is fully experienced and properly qualified as an expert to render the performance required for the Work, and that it is properly equipped, organized and financed for performance of this Agreement. Contractor further represents and

acknowledges that it is an independent contractor, and that Contractor IS NOT, in any manner or form, an agent, employee, or representative of Owner.

CONTRACTOR INDEMNIFICATION

The Contractor agrees to indemnify and save harmless the Owner and Engineer, their agents and employees, from and against all loss or expense (including court costs and attorneys' fees of defense or enforcement) by reason of liability imposed by law or otherwise upon the Owner or Engineer, for (1) damages because of bodily injury, including death at any time resulting therefrom, sustained by any person or persons, or (2) on account of damage to property or property rights or interests, including loss of use thereof, arising out of or in consequence of the performance of the Work, provided such injury to persons or damage to property is due or claimed to be due to negligence of the Contractor, its subcontractors, employees or agents, or in violation of this Agreement.

REQUIREMENTS FOR CONTRACTORS ON PUBLIC WORKS PROJECTS

- 1) The provisions of Indiana Code Section 5-16-13 are hereby incorporated by reference including, but not limited to, the following specific provisions:
 - a) Contractor must contribute in work performed by its employees, materials supplied directly by Contractor, and services supplied directly by its employees of at least fifteen percent (15%) of the total contract price.
 - b) Contractor must maintain general liability insurance in the amounts provided in the Construction Documents but in no event less than One Million Dollars (\$1,000,000.00) for each occurrence limit and Two Million Dollars (\$2,000,000.00) for the general aggregate limit.
 - c) Contractor must implement and comply with the requirements of Indiana Code Section

- 22-5-1.7 concerning the E-Verify system with respect to its employee hiring. Contractor must submit, before work begins on the Agreement, the E-Verify case verification number for each individual who is required to be verified under Indiana Code Section 22-5-1.7. An individual who is required to be verified under Indiana Code Section 22-5-1.7 whose final case result is final non-confirmation may not be employed on this Work.
- d) Contractor may not pay cash to any individual employed by the Contractor for work done by the individual on this Work.
 - e) Contractor must be in compliance with the Federal Fair Labor Standards Act of 1938, as amended (29 USC 201-209) and Indiana Code Section 22-2-2-1 through Indiana Code Section 22-2-2-8.
 - f) Contractor must be in compliance with Indiana Code Section 22-3-5-1 and Indiana Code Section 22-3-7-34.
 - g) Contractor must be in compliance with Indiana Code Section 22-4-1 through Indiana Code Section 22-4-39.5.
 - h) Contractor must be in compliance with Indiana Code Section 4-13-18-1 through Indiana Code Section 4-13-18-7.
- 2) Drug Testing of Employees. Indiana Code Section 4-13-18 regarding the drug testing of employees of public works contractors applies to the Agreement as the estimated cost hereof is at least One Hundred Fifty Thousand Dollars (\$150,000.00) and has been awarded after June 30, 2015.
- 3) Nondiscrimination. Pursuant to Indiana Code Section 22-9-1-10, Contractor and its subcontractors, if any, shall not discriminate against any employee or applicant for employment to be employed in the performance of the Agreement with respect to hire, tenure, terms, conditions or privileges of employment or any matter directly or indirectly related to

employment, because of race, religion, color, sex, disability, national origin, ancestry, or veteran status. Breach of this covenant may be regarded as a material breach of the Agreement.

- 4) Anti-nepotism. Contractor is aware of the provisions of Indiana Code Section 36-1-21 et seq. with respect to anti-nepotism in contractual relationships with governmental entities. Contractor certifies that none of the owners of Contractor is a relative of any elected Council Member or Commissioner of the County of Elkhart, Indiana.
- 5) Investment Activity. Pursuant to Indiana Code Section 5-22-16.5-13, Contractor certifies that Contractor is not engaged in investment activities in Iran.

ARTICLE 3 -- THE CONTRACT PRICE

The Owner will pay the Contractor for the performance of the Work subject to additions and deductions provided herein, in current funds, and per applicable Indiana law and the required procedures for payments by Owner, the sum of \$_____. The Contractor shall start the Work on or after **August 18, 2025**, be substantially complete by **November 28, 2025** and receive final acceptance on or before **December 26, 2025**. Any Work remaining to be completed after **November 28, 2025** or Final Acceptance has not been received by **December 26, 2025** is subject to the following damages:

For each and every day Work contemplated in this Agreement fails to achieve substantial completion, beyond the substantial completion date herein established (November 28, 2025) or final acceptance has not been received by the final acceptance date herein established (December 26, 2025), Contractor shall owe and pay to Owner the sum of \$1,000 per day, as liquidated damages and not as penalty. In establishing said \$1,000 sum per day as and for liquidated damages owed by the Contractor to Owner, the parties hereto stipulate and agree that the actual damages that would be suffered by Owner because of the failure of Contractor to timely

complete the Work contemplated are indefinite and uncertain; however, the parties hereto stipulate that the sum herein established is a reasonable estimate by the parties of the probably damages to be suffered by the Owner upon the failure of the Contractor to timely complete the Work contemplated. The liquidated damages herein established shall be deducted daily from the Contract Price herein established, thereby reducing the same for the total amount of liquidated damages as herein stipulated, and hence reducing payments of the Contract Price Owner would otherwise make. If an intermediate date is specified for one or more of the items or phases of the contract, liquidated damages will apply for that particular item or phase as if the intermediate date specified for said item or phase is conclusion of said portion of project or contract.

ARTICLE 4 -- CONTRACT DOCUMENTS

The Contract Documents forming a part of this Agreement by reference shall consist of the following:

- a. This Agreement.
- b. Memos:
- c. Invitation for Bids.
- d. Notice to Bidders.
- e. Signed copy of Bid and Itemized Bid Form.
- f. General Conditions and Supplementary Conditions.
- g. Construction Specifications and Related Documents.
- h. Plans.
- i. Addendums

ARTICLE 5 -- PROJECT CONTROL

The Contractor will carry out this project and complete the Work under the direction of the Owner and the Owner's agents, the Engineer, or other consultant designated by the Owner. The

Owner's designated representative during the construction period will make visits to the site at intervals appropriate to the various states of construction to observe the progress and quality of the executed Work and to determine, in general, if the Work is proceeding in accordance with the Contract Documents.

This Agreement, to include the Contract Documents enumerated in Article 4 above, constitutes the full agreement and understanding of the parties hereto, and save for change orders and procedures therefore set forth within the Contract Documents, shall not be amended by the parties, other than by instrument executed by each party hereto.

IN WITNESS WHEREOF, the parties hereto have caused this Agreement to be executed in various counterparts effective as of the date and year first above written.

CONTRACTOR:

By _____ Signature

_____ Printed Name

_____ Title

2025 Crack Seal Program

OWNER: **ELKHART COUNTY, INDIANA**, by and through its Board of County Commissioners

Bradley D. Rogers, President

Suzanne M. Weirick, Vice-President

Bob Barnes, Member

ATTEST:

Patricia A. Pickens, Auditor

Division 2:

Bid Documents

For

2025 Crack Seal Program

OWNERS:

ELKHART COUNTY, INDIANA, ACTING THROUGH
IT'S BOARD OF COUNTY COMMISSIONERS
ELKHART COUNTY HIGHWAY DEPARTMENT
ENGINEERING SECTION
610 STEURY AVENUE
GOSHEN, IN 46528



Elkhart County Highway Department
610 Steury Avenue, Goshen, Indiana 46528
Phone: 574-534-9394 • Fax: 574-533-7103

			BID								
Group	Item	Road	Shape Length	Approx. Miles	Road Width	Sq Yards	Unit	Unit Quantities	Price per Unit	Extension	
EC	1	2025 Crack Seal Program	528,000	100.00	26.00	1,527,675					
		Prep Cost						LS	1		\$0.00
		Crack in Asphalt Pavement, Fill						TONS	200		\$0.00
		TOTAL FOR ITEM									\$0.00

2025 CRACK SEAL Program

NOTICE TO BIDDERS

Notice is hereby given that the Board of County Commissioners of Elkhart County, Indiana, will receive bids up to **9:00 A.M. on Monday, August 4th, 2025**, for the **2025 Crack Seal Program**. It is the responsibility of the bidder to ensure that its bid is delivered on time to the Office of the Elkhart County Commissioners, County Administration Building, 117 N. Second Street, Goshen, IN 46526.

Plans, Specifications and bidding documents may be obtained from the **Elkhart County Highway Department, website** at www.elkcohw.org starting on **Friday, July 11th, 2025**. Plans, Specifications and Bidding Documents may not be obtained prior to this date.

Plans, Specifications and Bidding Documents will be available for inspection at the Elkhart County Highway Department Office, 610 Steury Ave, Goshen, Indiana starting on **Friday, July 11th, 2025**. A **pre-bid meeting** will be held at **10:00 A.M. on Thursday, July 24th, 2025**, at the Elkhart County Highway Department, 610 Steury Avenue, Goshen, IN 46528. The pre-bid meeting is not mandatory; however, attendance is recommended to receive the latest updates and have questions answered in the timeliest manner. Bidders who fail to participate in the pre-bid meeting and submit a bid do so at the risk of not having the best information.

Proposals shall be properly and completely executed on proposal forms furnished by the County in accordance with Revised Indiana Form 96 and shall be accompanied by the Contractor's Financial Statement form taken from Form 96A for any proposal of \$5,000 or more.

The Contractor shall submit an itemized proposal of the approximate quantities and components of labor and materials to complete the contract. Said proposal shall be upon the standard bid sheets used by Elkhart County, and said sheet must contain an authorized signature of the Contractor, or the bid of the Contractor may, at the discretion of Elkhart County, be rejected and declared invalid. Each proposal shall be accompanied by a non-collusion affidavit as required by the Statutes of Indiana. Bids shall be enclosed in a sealed envelope, bearing the title of the project and name and address of bidder.

Bids will be accepted only from bidders who are sufficiently and currently pre-qualified by the Indiana Department of Transportation. Proof of pre-qualifications must be submitted with the bid.

A current Contractor's Financial Statement taken from Form 96A and the Indiana Department of Transportation pre-qualification certificate may be placed on file with the Board of County Commissioners of Elkhart County at the Highway Division annually in lieu of executing these documents for each project.

All work may begin on **August 18th, 2025** and shall be completed by **November 28th, 2025**. Delays in completion beyond that date shall result in liquidated damages levied against the Contractor by Elkhart County. The damage charges shall be one thousand dollars (\$1000) per calendar day beyond the above stated date and any intermediate completion dates noted in the specifications.

A satisfactory bid bond (10% of bid), payable to the Board of County Commissioners of Elkhart County, Indiana executed by the bidder shall be submitted with each bid.

No bids shall be withdrawn after the opening of the bids without the consent of the Board of Commissioners of Elkhart County for a period of thirty (30) days after the scheduled time of closing.

Said work shall be subject to all the provisions of the plans and specifications therefore herein above referred to including the completion date thereof and penalty clause as therein set forth.

The Board of County Commissioners reserves the right to reject any and all Bids or to waive any informalities in the bidding

Dated this 7th day of July, 2025
Board of County Commissioners of Elkhart County
By Patricia a. Pickens, Auditor

Advertise: July 9th and July 16th, 2025 - Elkhart Truth and Goshen News

The approximate quantities for this contract are as shown on the itemized bid tabs included on the attached pages. If extra work is necessary due to shifting of any of the items of construction or if additional work is called for in accordance with these specifications, such work shall be paid for on the basis of the following itemized unit prices. In addition to the above, the said unit prices shall also be the basis of payment to the Contractor for actual material placed. The attached sheet (s) must be completely filled out and submitted with the sealed bid or Elkhart County may at its discretion, reject the bid and declare the same invalid. An authorized signature of the Contractor is mandatory upon the bid sheets. All other items necessary to properly complete this project or specifically outlined, shall be included within the line items provided and will be considered as incidental. The award of this contract will be based on the sum of the items within GROUP listed below. Please recognize that the quantities provided are estimated. Elkhart County is not responsible for any wrong formulas or miscalculations in the attached excel Contractor Bid sheet.

This Bid shall be so prepared as to properly indicate:

One (1) total lump sum to furnish labor, materials, services and equipment to perform the work indicated in the bid materials (drawings, specifications and or as specified herein). The Award of this project will be based on the "Total" bid price for GROUP, being the total sum of the items within that GROUP on the itemized bid tab. Please indicate this total below.

NOTE: Any Item may be withdrawn by Elkhart County at any time prior to the placement of the material.

ELKHART COUNTY

BID TOTAL: _____ dollars

(\$ _____)

Acknowledge Receipt of Addenda No.(s) _____.

Submitted by: _____
Company

Authorized Signature

Date: _____ **Phone:** _____

Division 3:

Project Technical Specifications

For

2025 Crack Seal Program

OWNERS:

ELKHART COUNTY, INDIANA, ACTING THROUGH
IT'S BOARD OF COUNTY COMMISSIONERS
ELKHART COUNTY HIGHWAY DEPARTMENT
ENGINEERING SECTION
610 STEURY AVENUE
GOSHEN, IN 46528



Elkhart County Highway Department
610 Steury Avenue, Goshen, Indiana 46528
Phone: 574-534-9394 • Fax: 574-533-7103

INDEX

TP1 - GENERAL INFORMATION	3
TP2 - TIME OF COMPLETION	3
TP3 - UTILITIES	4
TP4 - BUY AMERICAN REQUIREMENT	6
TP5 - STORAGE OF CONTRACTOR'S EQUIPMENT, MATERIALS AND TEMPORARY OFFICES	5
TP6 - HAZARD COMMUNICATIONS PROGRAM	7
TP7 - ENVIRONMENTAL RESTRICTIONS	7
TP8 - MAINTENANCE OF TRAFFIC	8
TP9 - DUST AND AIR POLLUTION CONTROL	8
TP10 - CONTAMINATION PRECAUTION	11
TP11 - MANUAL ON UNIFORM TRAFFIC CONTROL DEVICES (MUTCD)	8
TP12 - COORDINATION CLAUSE	8
TP13 - CRACK SEAL	34

TP1 - GENERAL INFORMATION

GENERAL

The following Technical Provisions are in addition to the Indiana Department of Transportation 2024 "STANDARD SPECIFICATIONS", which Standard Specifications shall apply to this contract. Where the words "Standard Specifications" and also where reference consisting of a number or numbers are used, they shall be construed as referring to the Indiana Department of Transportation 2020 Standard Specifications and current supplemental specifications and standard detail drawings.

The term "State" as used in the Standard Specifications shall be deleted and replaced with the term "County".

The term "Engineer" as used in the Standard Specifications shall be the person, firm, or corporation named as such in the written Agreement between the OWNER and CONTRACTOR.

TP2 - TIME OF COMPLETION

GENERAL

Work on this Contract shall not begin prior to notice to proceed. The Contractor shall begin on or after **August 18th 2025**, and shall complete all work no later than **November 28th 2025**.

This completion date is a 'fixed calendar date' as defined by INDOT Standard Specifications section 108

Determination and Extension of Contract Time for Completion and Failure to Complete on Time shall be in accordance with the Agreement and all applicable requirements of 108.08 and 108.09 respectively, and modified as follows.

If an intermediate date is specified for one or more of the items or phases of the contract, liquidated damages will apply for that particular item or phase as if the intermediate date specified for said item or phase is the conclusion of said portion of project or contract.

No extension of Contract Time shall be allowed for weather or changes in quantities placed.

Changes in Contract Time will only be considered if requested in writing by the Contractor in accordance with Article 10 of the General Conditions.

The Contractor shall notify the Owner at least two (2) weeks in advance of his intention to perform any Work on the project. The contractor shall give the owner/inspector updated schedules of work on a weekly basis or as the schedule changes. The Contractor shall also notify the appropriate agencies of his intention to close any County Road in connection with the project. See ROAD CLOSING REQUIREMENTS.

Note that "Road Construction Ahead" signage shall be installed prior to any other work, and

shall be removed only upon final acceptance of the project or initial acceptance of the segment for paving packages. These signs shall be checked on a daily basis and promptly reset as needed.

Substantial completion of a road segment is defined as the full planned width of the final course of asphalt has been placed and is ready for traffic, shoulders have been applied, driveway approaches are completed, any required grading is complete, and final striping has been placed.

Final Inspection may be done on a per segment basis. When a particular segment is completed, a final inspection may be requested and final acceptance granted for that particular segment.

Final Acceptance of a road segment is defined as the full planned width of the final course of asphalt has been placed and is ready for traffic, shoulders have been applied, driveway approaches are completed, any required grading is complete, final striping has been placed, construction signs and construction debris removed, pre-final inspection punch list items have been completed and final inspection has been granted.

Project Completion will be assessed by the following criteria, the full planned width of the final course of asphalt has been placed and is ready for traffic, shoulders have been applied, driveway approaches are completed, any required grading is complete, final striping has been placed, construction signs and construction debris removed, pre-final inspection punch list items have been completed, final inspection has been granted and all contract line items are completed. Time extension may be granted on any work items added through change order or outside of contract.

TP3 - UTILITIES

GENERAL

The Contractor shall determine the location of all underground and overhead utility lines within the project limits. If proper clearances cannot be obtained, affected planned structures shall be placed as otherwise directed and approved by the adjacent utility representatives (and as accepted by the Engineer).

COORDINATION WITH UTILITIES

The Contractor shall be responsible for utility property and services in accordance with 107.20 of INDOT's Standard Specifications. All of the permanent and temporary utility appurtenances in their present or relocated positions shall have been considered in the bid. No additional compensation will be allowed for any delays, inconvenience, or damage sustained by the Contractor due to any interference from the said utility appurtenances or the operations of moving them.

The plan drawings include a list of names for the known companies that may have utilities located within the limits of construction in this contract. If any of these utilities are affected, it

shall be the Contractor's responsibility to identify and coordinate with that utility.

The prime contractor shall be ultimately responsible for the completeness and promptness of utility location(s) for subcontractors. Multiple locations of the same facilities may be required throughout the project time.

TP4 - BUY AMERICAN REQUIREMENT

GENERAL

Buy American Requirements shall be in accordance with 106.01(c) of INDOT's Standard Specifications.

TP5 - STORAGE OF CONTRACTOR'S EQUIPMENT, MATERIALS AND TEMPORARY OFFICES

GENERAL

The Contractor will be permitted to store non-operating construction equipment, workmen's vehicles, materials and temporary offices within the limits of the Right-of-Way with approval from Owner.

In the event that the Right-of-Way is not available for storage, the Contractor shall procure an adequately secure operations site as an incidental item to the contract.

All areas within the limits of the Right-of-Way that are used by the Contractor for temporary storage of materials, non-operating construction equipment, workmen's vehicles and temporary offices, when no longer required for such purpose, shall be restored to their original condition by the Contractor at his own expense.

The Contractor shall not use property adjacent to the project Right-of-Way for storage, parking or any other use without prior approval from the property owner.

PROTECTION AND RESTORATION OF PROPERTY AND LANDSCAPE

The Contractor shall be responsible for preservation of all public and private property. All areas on the Right-of-Way that are used for storage of any kind shall be restored to their original condition when no longer required for that purpose. Generally, this shall comply with the requirements of Sections 107.14 and 107.19 of Standard Specifications.

TP6 - HAZARD COMMUNICATIONS PROGRAM

GENERAL

Pursuant to the latest requirement of OSHA the bidder is obligated to inform his employees concerning the health and safety hazards of chemical substance that may be required in the performance of this contract.

TP7 - ENVIRONMENTAL RESTRICTIONS

GENERAL

(a) All trees or shrubs outside the construction limits shall not be disturbed.

(b) Construction limit shall be defined as the Right-of-Way line unless otherwise shown on the plans.

PERMITS

Regulatory permits for this project to be obtained by the OWNER currently are as follows:

- None

The CONTRACTOR is responsible for securing all other permits that may be required for this project in accordance with the Standard Specifications.

TP8 – MAINTENANCE OF TRAFFIC

GENERAL

All signs and traffic control devices shall be in accordance with the Indiana Department of Transportation Standard Specifications and the Indiana MUTCD so as to provide continuous, safe, 2-way traffic at all times.

The Contractor shall be totally responsible for the maintenance of traffic. Maintaining of traffic shall be the non-delegable duty of the Contractor to fulfill each and every responsibility and to accept full liability. All applicable provisions of 107.12 shall apply to work being done under traffic.

Access to residential and business driveways within the project limits shall be maintained at all times. Temporary closure of driveway access may be allowed upon approval of the Engineer and adequate notification of the property owner. All driveways shall be accessible at the end of each work day. Stone, gravel or other temporary materials needed to make driveways accessible will not be paid for directly but will be included in the Maintenance of Traffic pay item.

Construction signs and barricades shall be as per INDOT standard sheets and shall be in sufficient condition for good functioning (i.e. visible, readable, reflective, etc.). The Contractor will be responsible for maintenance of traffic including all construction signs necessary or as directed by the Engineer for the duration of construction.

When necessary or as directed by the Engineer, the Contractor shall provide standard reflective barrels with approved weighting systems, flagmen, caution tape, temporary pavement markings, etc. Reflective barrels shall be placed to warn motorists of hazards. Maximum spacing of barrels shall be 30 ft.

The timing of any lane restrictions shall be subject to approval by the Engineer.

The Contractor shall keep lane restrictions to an absolute minimum, as reasonable in order to complete the work. When lane restrictions are necessary, the Contractor shall perform continuous work operations so as to lift the lane restrictions as soon as possible. Lane restrictions shall not remain in place while the Contractor is not actively working.

All other costs of maintaining traffic, as specified for in this contract, shall be paid for at the lump sum price bid for "Prep Cost", and such price shall include and be full compensation for all costs incurred by the Contractor for maintaining traffic, and as set forth in Sections 104.04 and 108.04 of the Standard Specifications.

The Contractor shall be responsible for safe driving of haul trucks, heavy equipment, etc. related to the project work, including subcontractors.

Temporary pavement markings shall be required before two-way traffic is allowed on a newly paved road; if more than one lane is present in the same direction, turn lanes or if previous pavement markings existed and removed before permanent markings are applied.

The Contractor shall give a 24 hr./day emergency phone number to the owner and to local law enforcement authorities, for the prompt response to project-related concerns during non-work hours.

Lane restrictions shall be during daylight hours only unless otherwise approved by the Engineer.

The Contractor shall coordinate the specific timing of the activation of any new signalization system, reopening, etc. When practical, the Contractor shall provide access through the site for emergency vehicle traffic.

Note that "Road Construction Ahead" signage shall be installed prior to any other work, and shall be removed only upon final acceptance of the project or initial acceptance of the segment for paving packages. These signs shall be checked on a daily basis and promptly reset as needed.

On roads that have an ADT of 5000 cars per day or greater, advance warning of road construction and / or closure shall be placed 1 week in advance of construction and detour route established. These roads will be noted on bid sheet.

TP9 - DUST AND AIR POLLUTION CONTROL

GENERAL

Provision shall be made for prompt removal from traveled roadways of all dirt and other materials that have been deposited thereon by operations associated with the project, whenever the accumulation is sufficient to cause the formation of dust or mud, interfere with drainage, damage pavements, or create a traffic hazard. Construction methods and means shall be employed to keep flying dust and air pollution to a minimum. Provisions shall be made for the control of dust on the project and on the roads, streets and other areas affected by the project wherever traffic or buildings or construction materials are affected by such dust. The materials and methods used for dust control shall be subject to approval by the Engineer. Pulverized roads within the Paving Program shall have grade watered to minimize dust. The cost of controlling dust and air pollution shall be included in the costs of other pay items and no additional payment will be made.

TP10 – CONTAMINATION PRECAUTION

GENERAL

Contractor shall take all precautions to avoid the spillage of construction-related liquids and fuels during the project. All portable stationary fuel tanks shall have secondary containment.

TP11 - MANUAL ON UNIFORM TRAFFIC CONTROL DEVICES (MUTCD)

GENERAL

Wherever in the Contract Documents reference is made to the Manual on Uniform Traffic Control Devices, MUTCD, it shall be interpreted to mean the 2011 Indiana Manual on Uniform Traffic Control Devices with revisions 1, 2 & 3.

TP12 - COORDINATION CLAUSE

GENERAL

Contractor shall coordinate the work on this project with any other public works projects that may be taking place within the vicinity of the project site, or that are seen to, or are expected to, have an effect on this project or that this project has on another. This includes coordination with projects funded by Elkhart County, neighboring counties, municipalities, utilities or INDOT.

TP13 – CRACK SEAL

1. GENERAL

Sealing or filling longitudinal and transverse cracks shall conform to INDOT Standard Specifications section 408 except as modified below. Work to be completed consists of furnishing all labor, materials, and equipment to complete work in accordance with project documentation.

2. MATERIALS

Materials shall be in accordance with Asphalt Binder, PG 64-22, in section 902.01(a) of INDOT Standards. Materials can be stored at Elkhart County Highway facilities. If county facilities are used, it is the contractor's responsibility to set up material delivery. Contractor shall notify Engineer/Inspector 48 hours in advance of material delivery to any location provided.

County facilities:	Middle	21968 County Road 38, Goshen, 46526
	North	52491 County Road 17, Bristol, 52491
	South	18400 County Road 50, New Paris, 46553

3. CONSTRUCTION

The contractor shall meet with the county Engineer/Inspector on a daily basis to discuss the planned work areas and expected material usage for the day as well as previous day's quantities placed. Changes in plans need to be clearly communicated to the Engineer/Inspector. Material certifications shall be submitted to the county for crack seal material prior to work beginning.

This work shall consist of cleaning, prep, and application of sealant. Crack cleaning shall be accomplished using an air compressor capable of producing a minimum of 100 psi and a steel lance capable of properly cleaning and drying the crack. Areas with wider cracks containing vegetation shall be cleaned with a routing machine with a wire bush head or other acceptable means.

Asphalt material shall be placed from a distributor in accordance with 409.03, and placed with a "V" shaped wand tip. The crack shall be completely filled with an overband not to exceed three inches. Areas where cracks are insufficiently filled will require a second application. Filled cracks shall be covered with sufficient fine aggregate or other suitable material to prevent damage or tracking of material. Contractor shall submit proposed cover method and material to Engineer/Inspector for review and approval. It is the contractor's responsibility to ensure that traffic control is maintained to keep traffic off of freshly placed sealant.

Cracks and Joints requiring rout and seal of $\frac{1}{2}$ in or less shall be routed with machine capable of cutting a uniform shape to form a reservoir not exceeding $\frac{3}{4}$ in wide with minimum depth of $\frac{3}{4}$ inch. Cracks and joints shall be cleaned by blowing with compressed air or other suitable means. Debris shall be kept from active traffic lanes and shall be disposed of in accordance with 104.07. Rout and seal cracks and joints shall be approved by the engineer prior to performance of work.

4. PAYMENT

Crack in Asphalt Pavement, Fill.....	TON
Cracks and joints in Asphalt Pavement, Rout and Seal.....	TON

APPENDIX A

For

2025 CRACK SEAL PROGRAM

APPENDIX A – Project Maps

OWNERS:

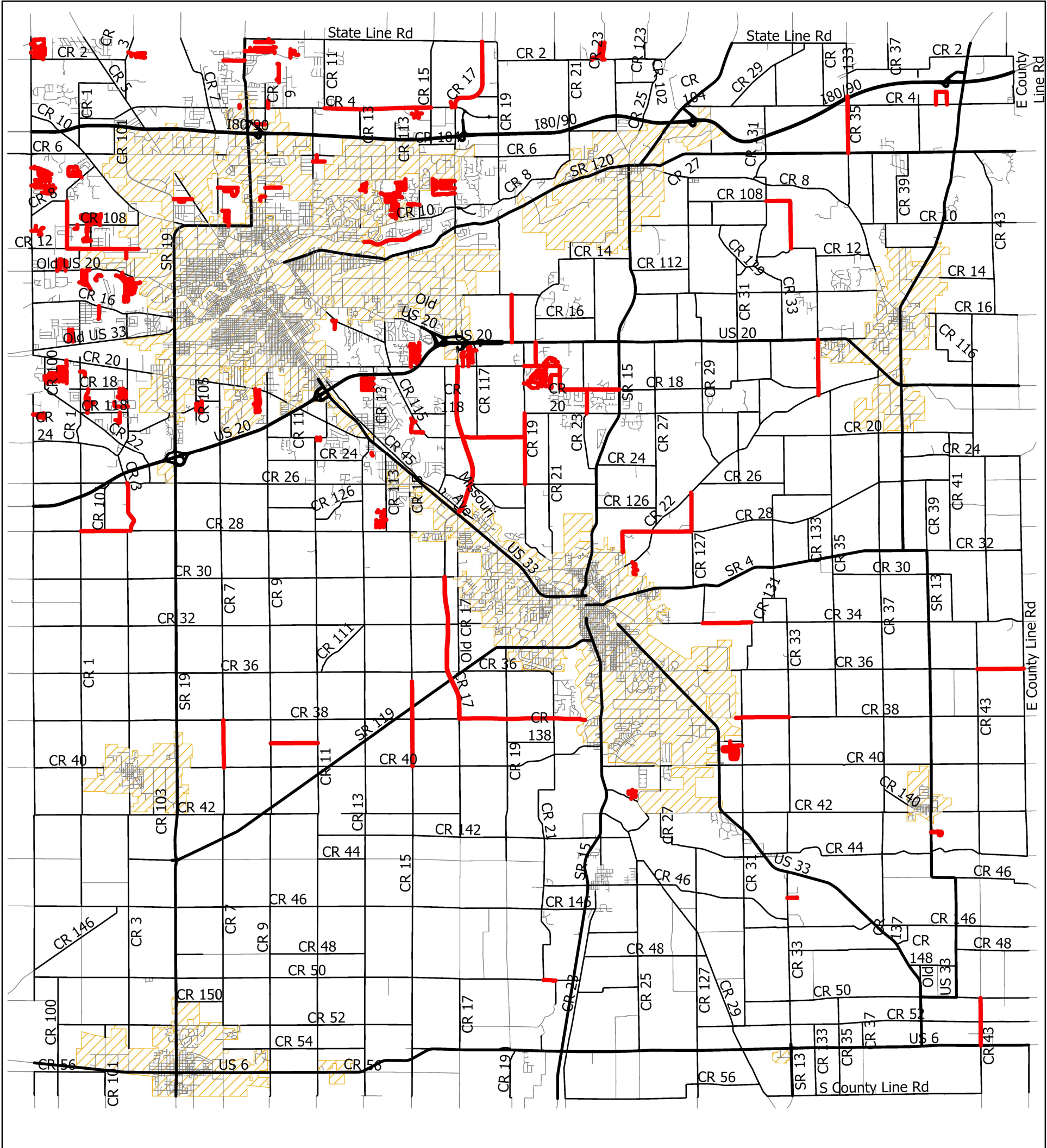
ELKHART COUNTY, INDIANA, ACTING THROUGH
ITS BOARD OF COUNTY COMMISSIONERS
ELKHART COUNTY HIGHWAY DEPARTMENT
ENGINEERING SECTION
610 STEURY AVENUE
GOSHEN, IN 46528



Elkhart County Highway Department
610 Steury Avenue, Goshen, Indiana 46528
Phone: 574-533-0538 • Fax: 574-533-7103

Elkhart County

Final 2025 Crack Seal



This map does not constitute a survey nor an engineering drawing. The map and any information shown on it is not warranted for accuracy, merchantability, or fitness for a particular purpose. Reliance is at the user's risk. Copying or other reproduction of this map and any information shown on it is prohibited without the prior written permission of the County of Elkhart, Indiana.

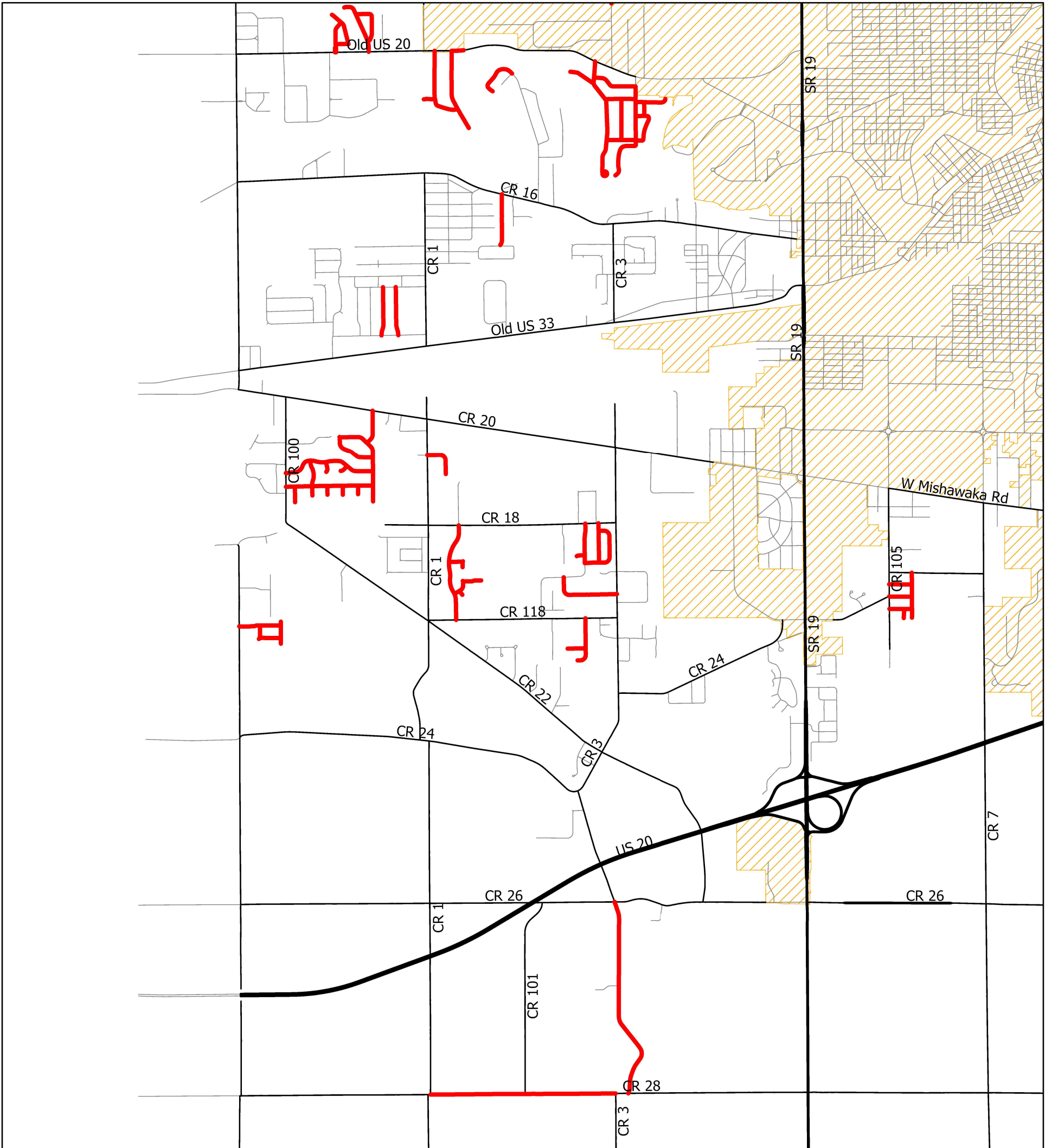
Legend

- Incorporated_Areas
 - State Trunkline
 - Toll Road Commission
 - <all other values>
 - 2025 Final Crack Seal as of 2025-06-26
- LEGALSYS**
- County Primary
 - INDOT Overpass
 - St. Joe County

6/26/2025

Elkhart County - Baugo Twp

Final 2025 Crack Seal



This map does not constitute a survey nor an engineering drawing. The map and any information shown on it is not warranted for accuracy, merchantability, or fitness for a particular purpose. Reliance is at the user's risk. Copying or other reproduction of this map and any information shown on it is prohibited without the prior written permission of the County of Elkhart, Indiana.

Legend

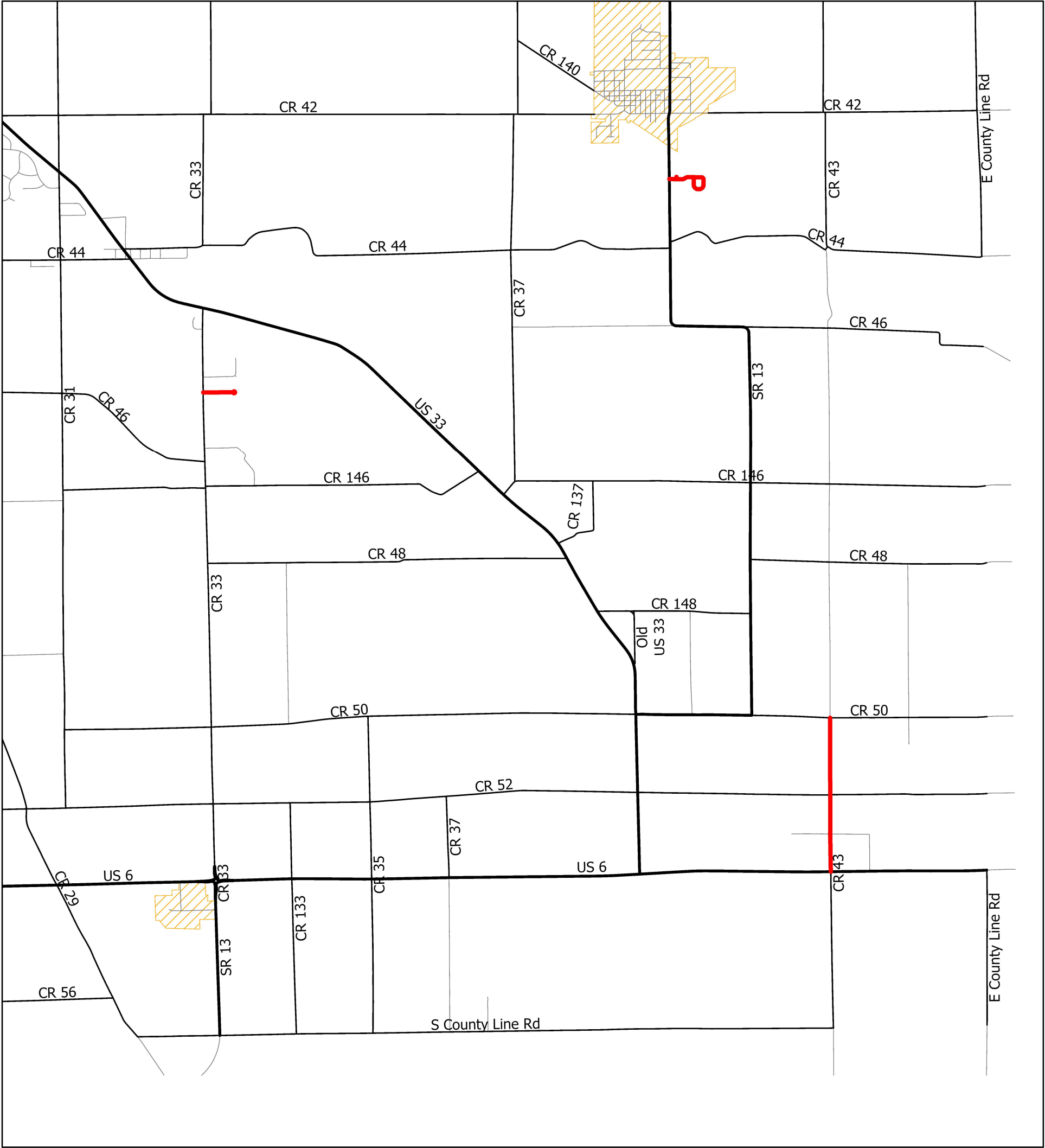
Incorporated_Areas

2025 Final Crack Seal as of 2025-06-26

6/26/2025


Elkhart County - Benton Twp


Final 2025 Crack Seal



This map does not constitute a survey nor an engineering drawing. The map and any information shown on it is not warranted for accuracy, merchantability, or fitness for a particular purpose. Reliance is at the user's risk. Copying or other reproduction of this map and any information shown on it is prohibited without the prior written permission of the County of Elkhart, Indiana.

Legend

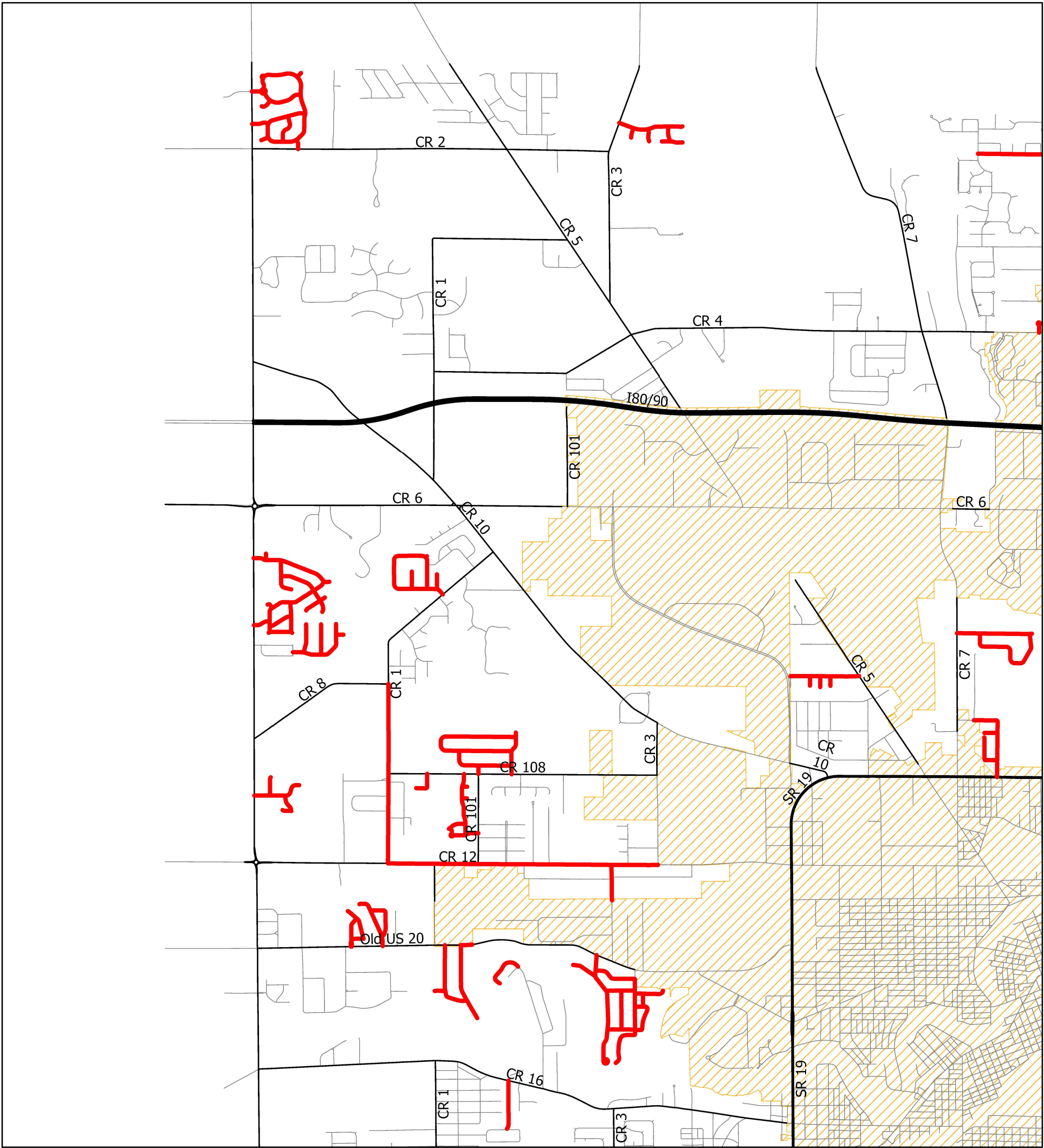
 Incorporated_Areas

 2025 Final Crack Seal as of 2025-06-26

6/26/2025

Elkhart County - Cleveland Twp

Final 2025 Crack Seal



This map does not constitute a survey nor an engineering drawing. The map and any information shown on it is not warranted for accuracy, merchantability, or fitness for a particular purpose. Reliance is at the user's risk. Copying or other reproduction of this map and any information shown on it is prohibited without the prior written permission of the County of Elkhart, Indiana.

Legend

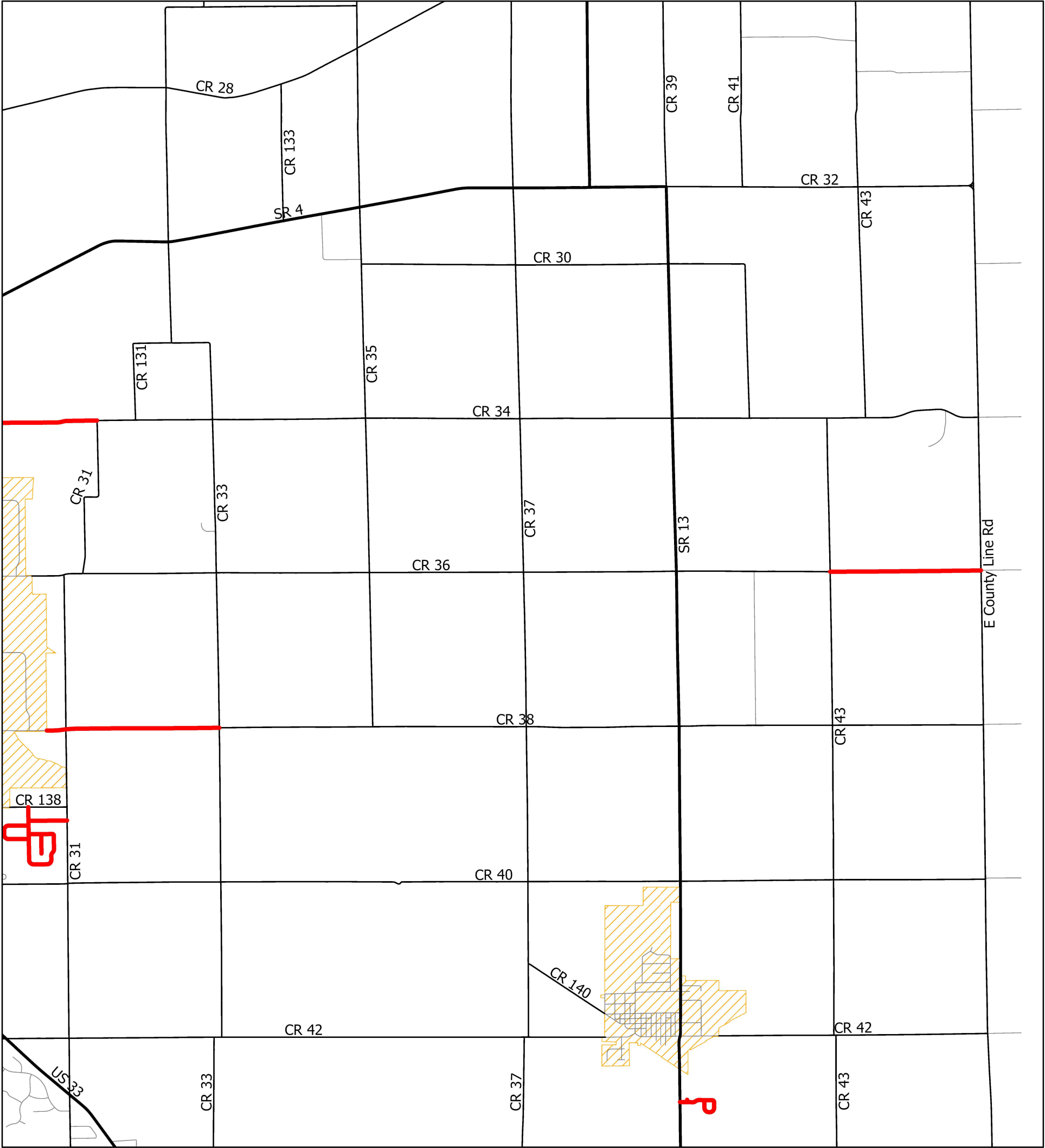
Incorporated_Areas

2025 Final Crack Seal as of 2025-06-26

6/26/2025



Elkhart County - Clinton Twp

Final 2025 Crack Seal



This map does not constitute a survey nor an engineering drawing. The map and any information shown on it is not warranted for accuracy, merchantability, or fitness for a particular purpose. Reliance is at the user's risk. Copying or other reproduction of this map and any information shown on it is prohibited without the prior written permission of the County of Elkhart, Indiana.

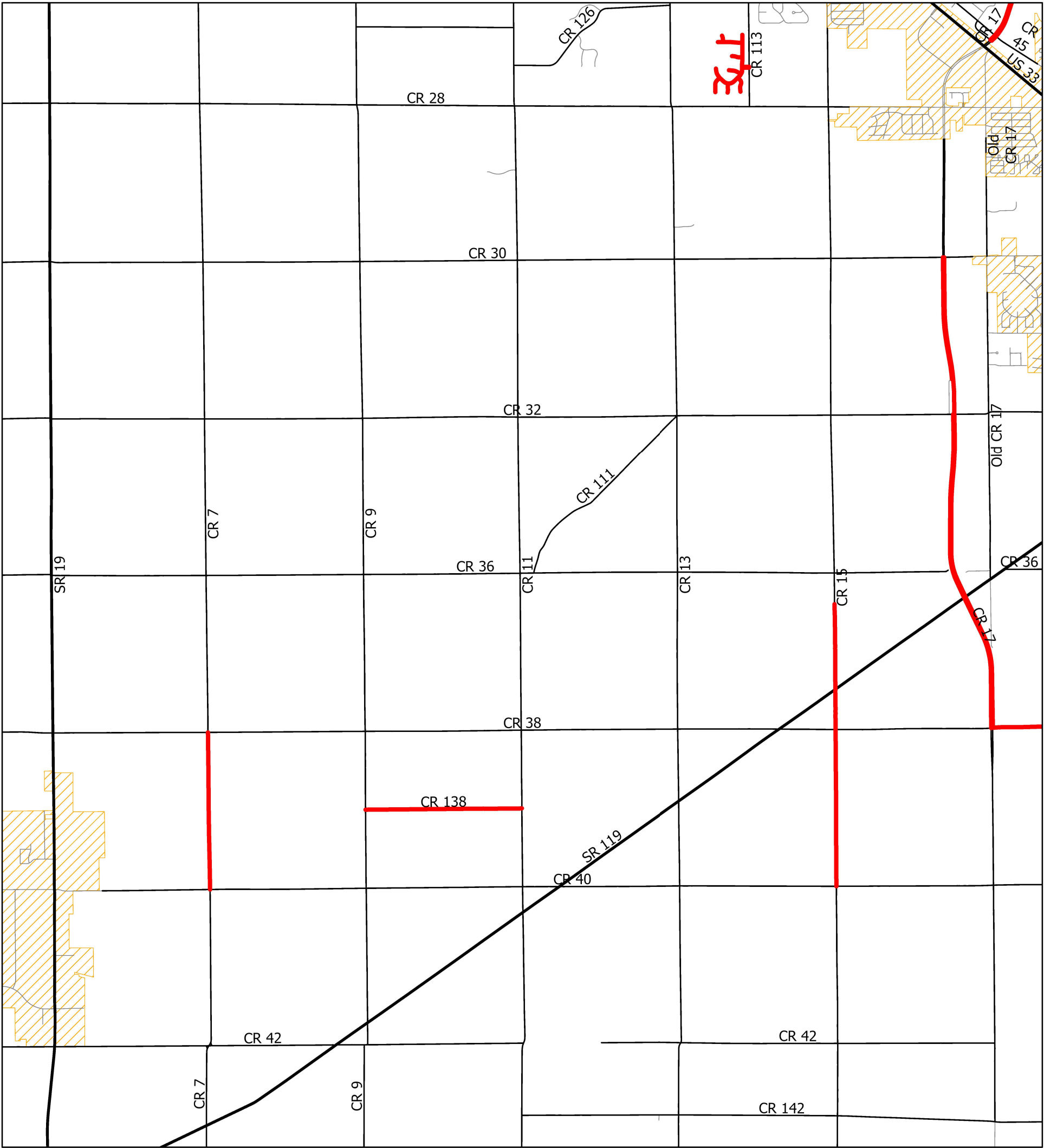
Legend

-  Incorporated_Areas
-  2025 Final Crack Seal as of 2025-06-26


6/26/2025


Elkhart County - Harrison Twp

Final 2025 Crack Seal



This map does not constitute a survey nor an engineering drawing. The map and any information shown on it is not warranted for accuracy, merchantability, or fitness for a particular purpose. Reliance is at the user's risk. Copying or other reproduction of this map and any information shown on it is prohibited without the prior written permission of the County of Elkhart, Indiana.

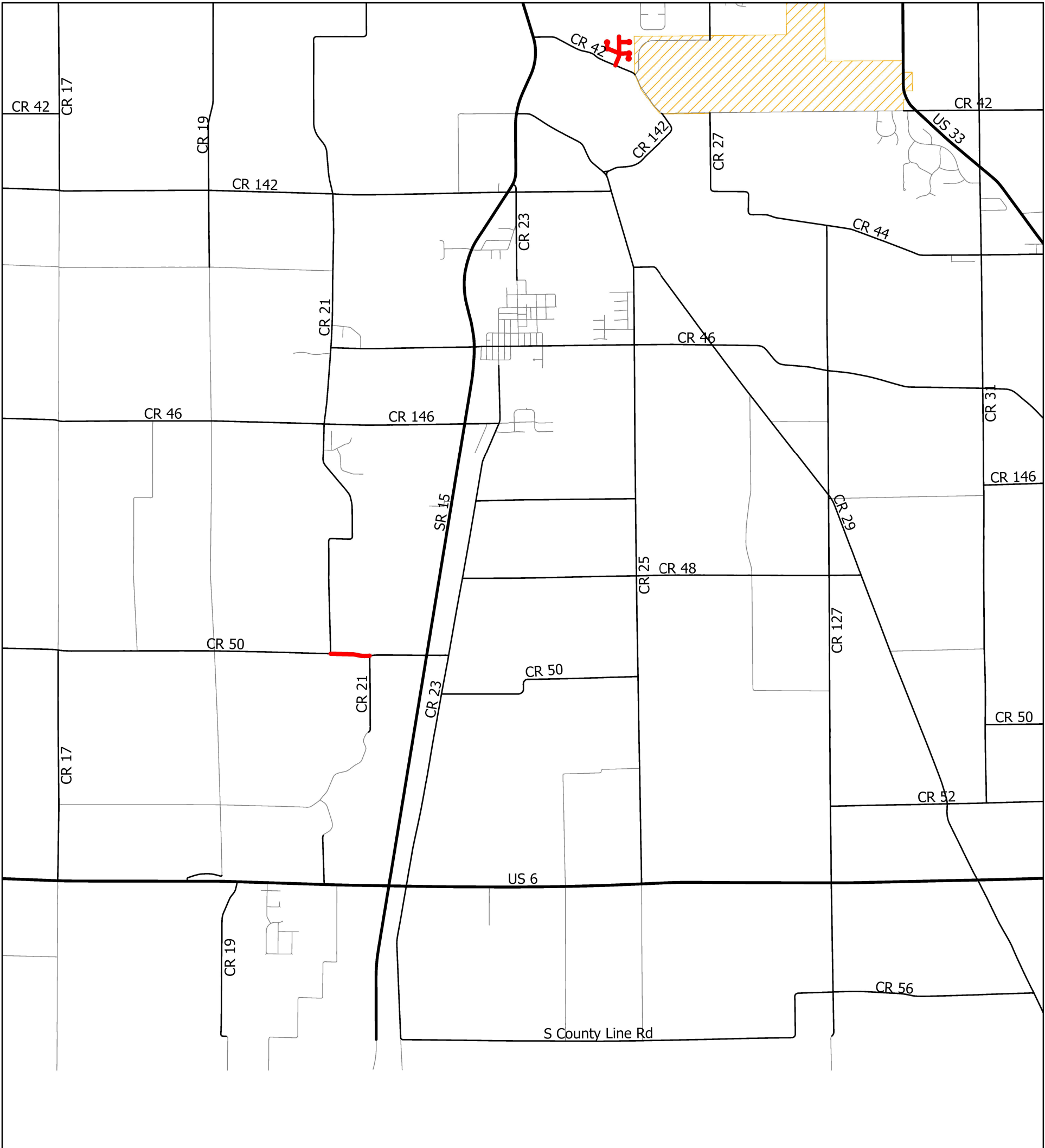
- Legend
-  Incorporated_Areas

 2025 Final Crack Seal as of 2025-06-26

6/26/2025



Elkhart County - Jackson Twp

Final 2025 Crack Seal



This map does not constitute a survey nor an engineering drawing. The map and any information shown on it is not warranted for accuracy, merchantability, or fitness for a particular purpose. Reliance is at the user's risk. Copying or other reproduction of this map and any information shown on it is prohibited without the prior written permission of the County of Elkhart, Indiana.

Legend

-  Incorporated_Areas
-  2025 Final Crack Seal as of 2025-06-26

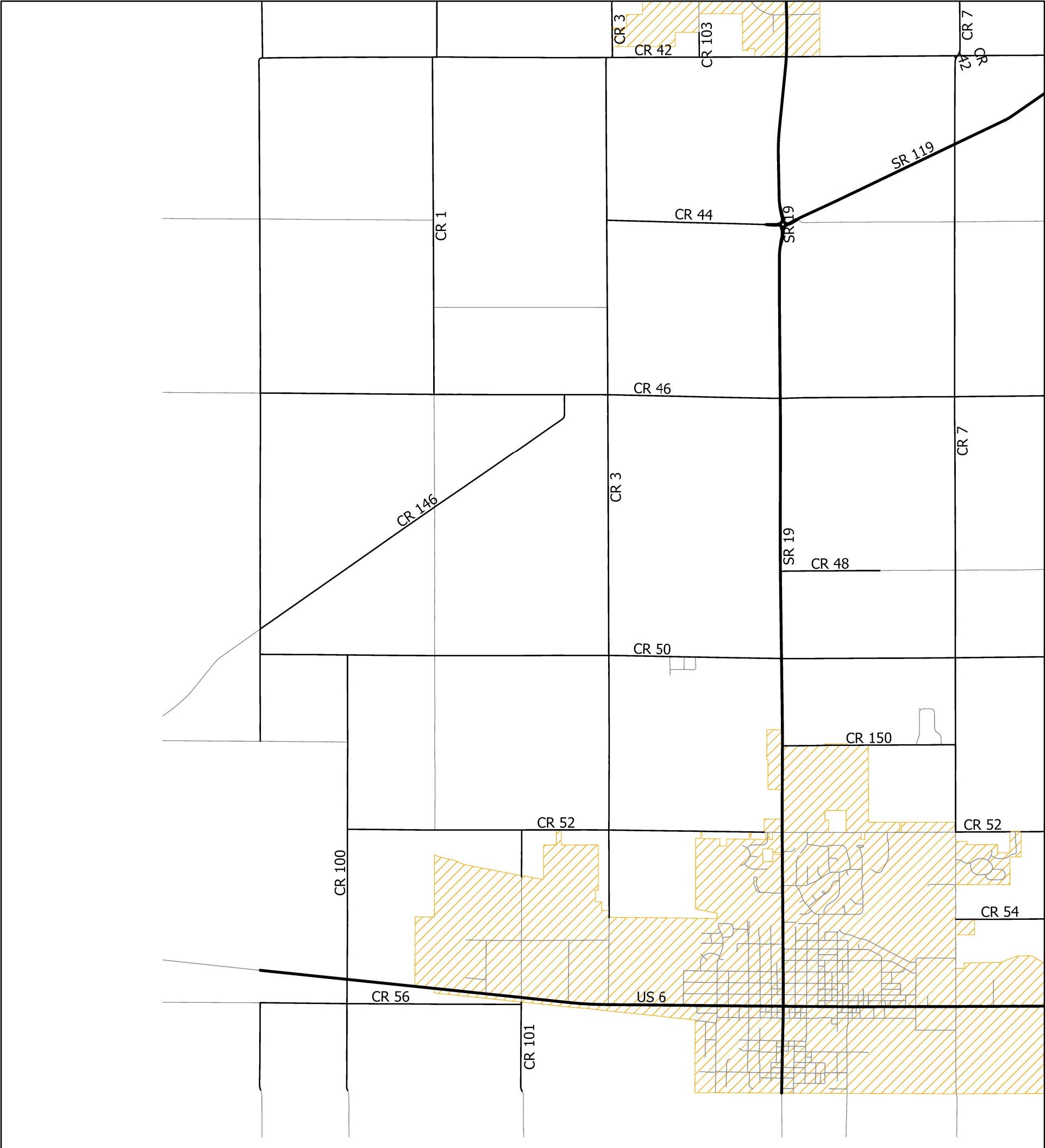
6/26/2025

This map does not constitute a survey nor an engineering drawing. The map and any information shown on it is not warranted for accuracy, merchantability, or fitness for a particular purpose. Reliance is at the user's risk. Copying or other reproduction of this map and any information shown on it is prohibited without the prior written permission of the County of Elkhart, Indiana.

6/26/2025



Elkhart County - Locke Twp

Final 2025 Crack Seal



This map does not constitute a survey nor an engineering drawing. The map and any information shown on it is not warranted for accuracy, merchantability, or fitness for a particular purpose. Reliance is at the user's risk. Copying or other reproduction of this map and any information shown on it is prohibited without the prior written permission of the County of Elkhart, Indiana.

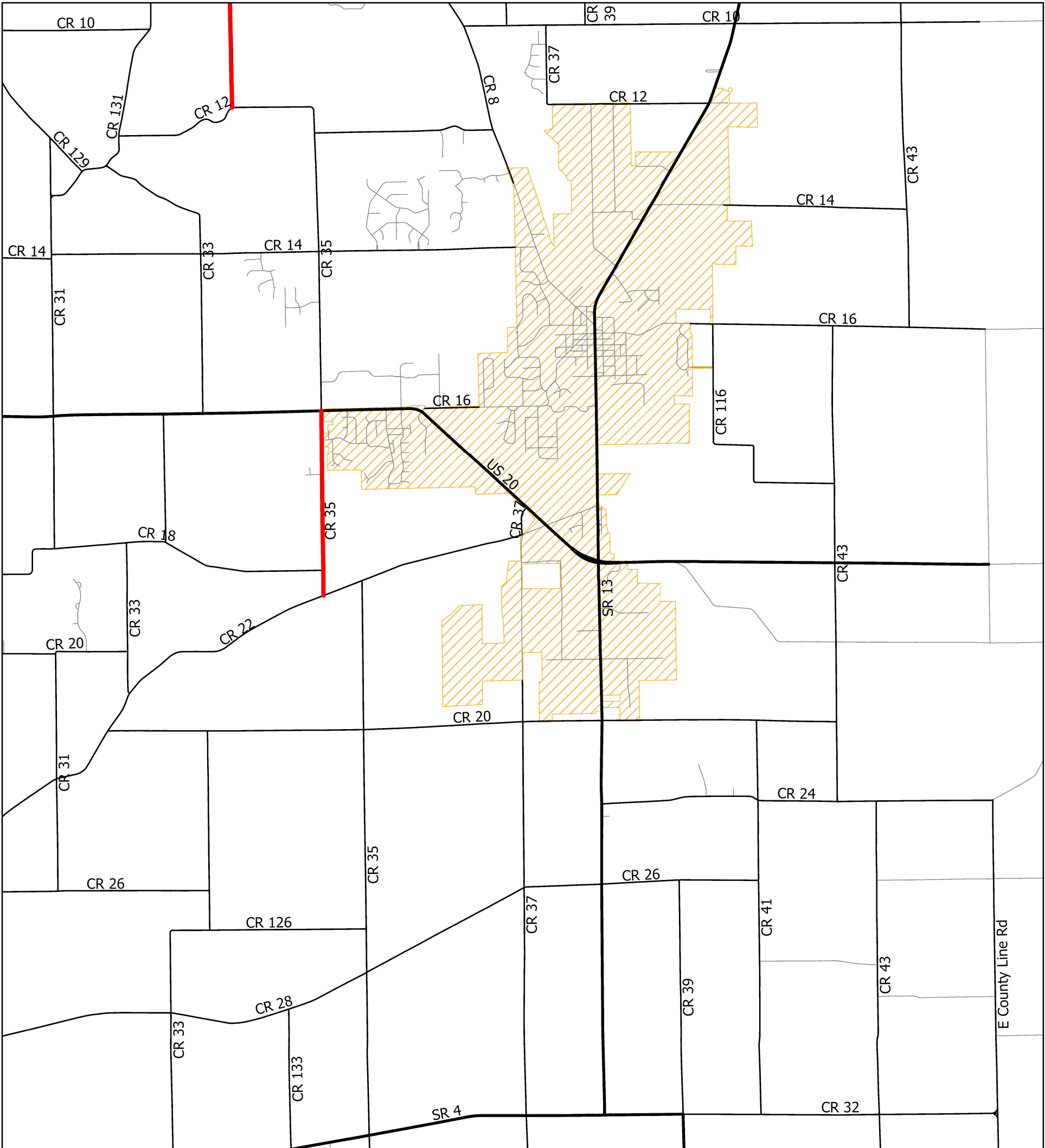
Legend

-  Incorporated_Areas
-  2025 Final Crack Seal as of 2025-06-26

6/26/2025


Elkhart County - Middlebury Twp


Final 2025 Crack Seal



This map does not constitute a survey nor an engineering drawing. The map and any information shown on it is not warranted for accuracy, merchantability, or fitness for a particular purpose. Reliance is at the user's risk. Copying or other reproduction of this map and any information shown on it is prohibited without the prior written permission of the County of Elkhart, Indiana.

Legend

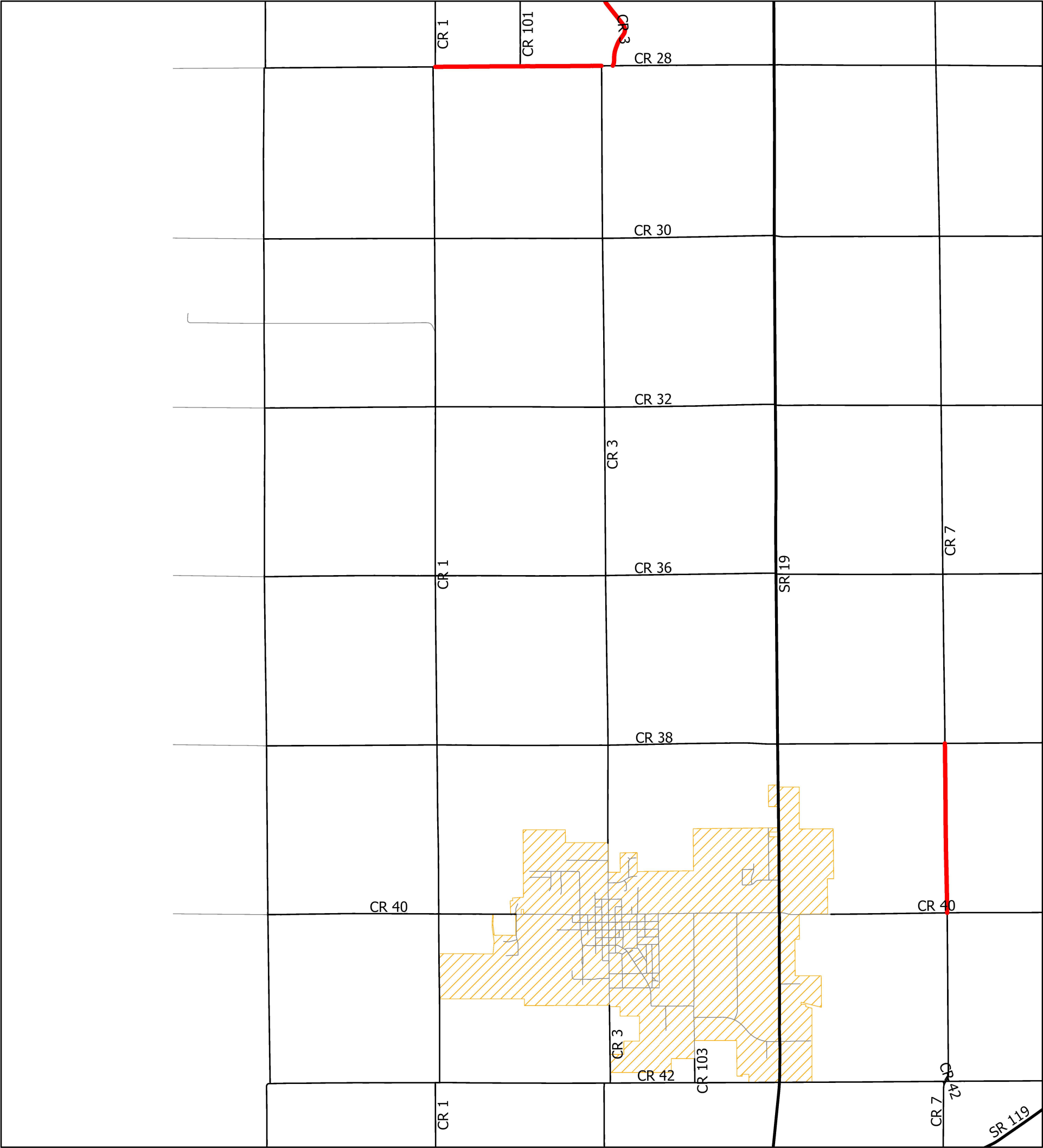
 Incorporated_Areas

 2025 Final Crack Seal as of 2025-06-26

6/26/2025


Elkhart County - Olive Twp


Final 2025 Crack Seal



This map does not constitute a survey nor an engineering drawing. The map and any information shown on it is not warranted for accuracy, merchantability, or fitness for a particular purpose. Reliance is at the user's risk. Copying or other reproduction of this map and any information shown on it is prohibited without the prior written permission of the County of Elkhart, Indiana.

Legend

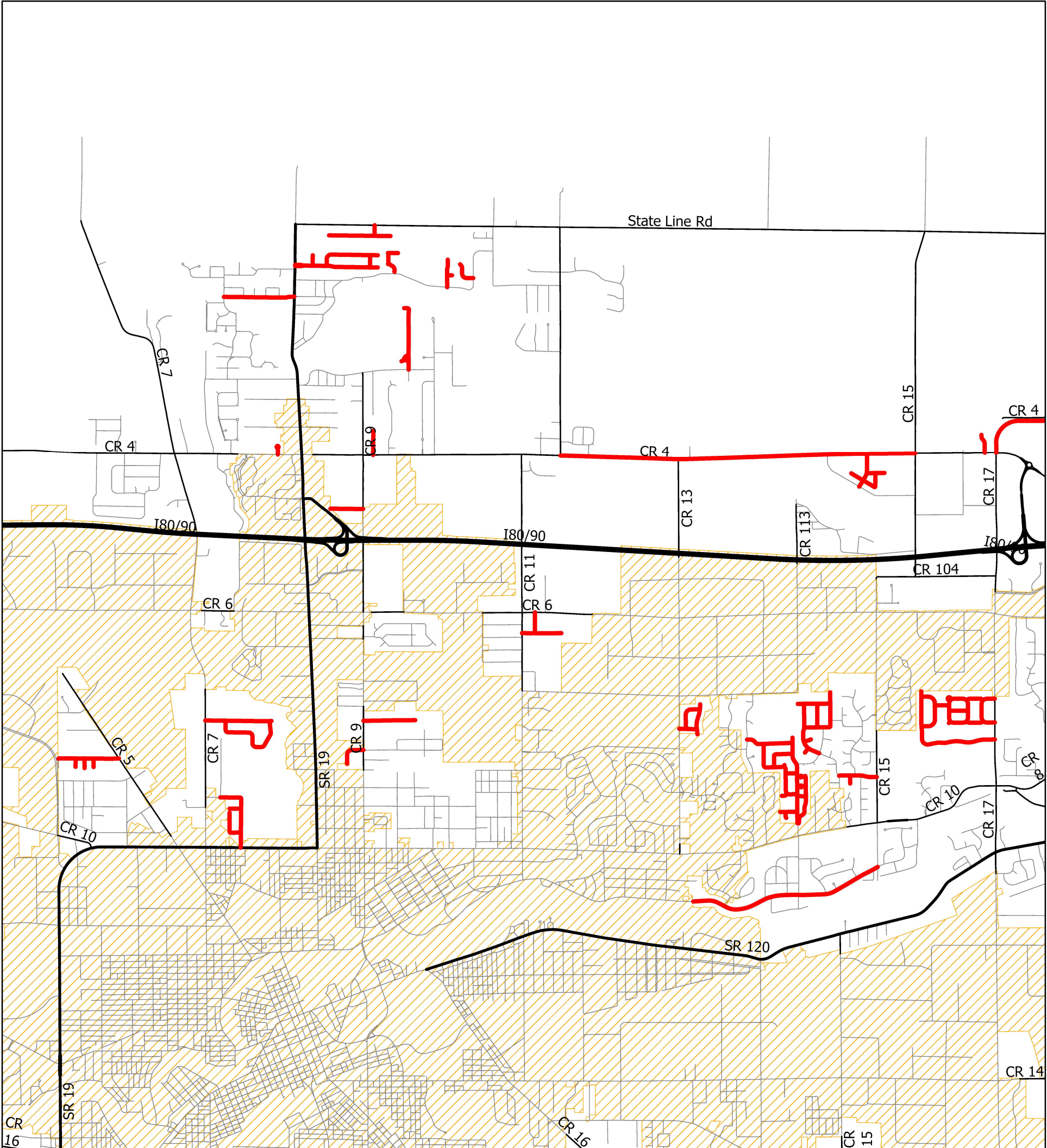
 Incorporated_Areas

 2025 Final Crack Seal as of 2025-06-26

6/26/2025



Elkhart County - Osolo Twp

Final 2025 Crack Seal



This map does not constitute a survey nor an engineering drawing. The map and any information shown on it is not warranted for accuracy, merchantability, or fitness for a particular purpose. Reliance is at the user's risk. Copying or other reproduction of this map and any information shown on it is prohibited without the prior written permission of the County of Elkhart, Indiana.

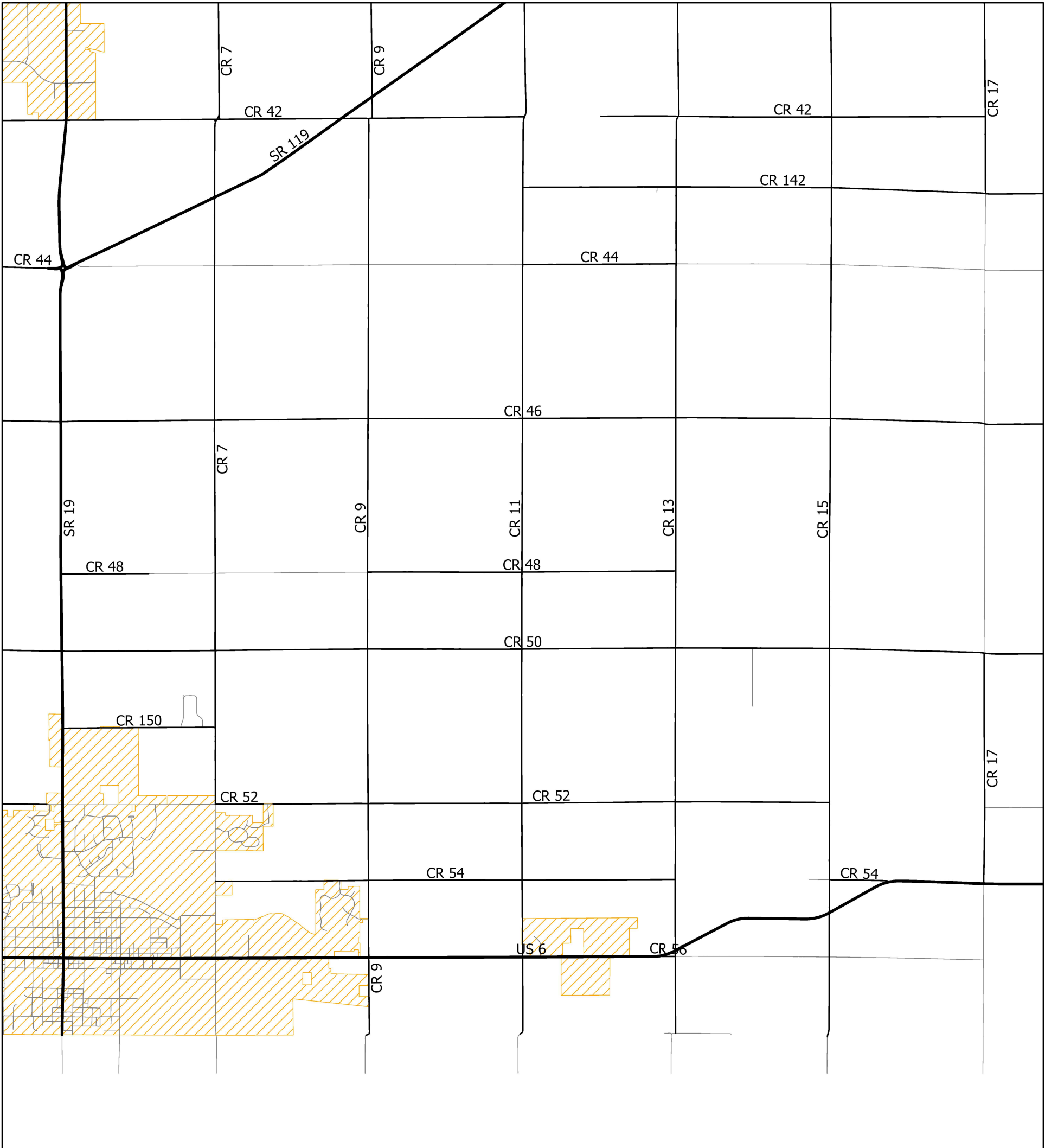
Legend

-  Incorporated_Areas
-  2025 Final Crack Seal as of 2025-06-26

6/26/2025

Elkhart County - Union Twp

Final 2025 Crack Seal



This map does not constitute a survey nor an engineering drawing. The map and any information shown on it is not warranted for accuracy, merchantability, or fitness for a particular purpose. Reliance is at the user's risk. Copying or other reproduction of this map and any information shown on it is prohibited without the prior written permission of the County of Elkhart, Indiana.

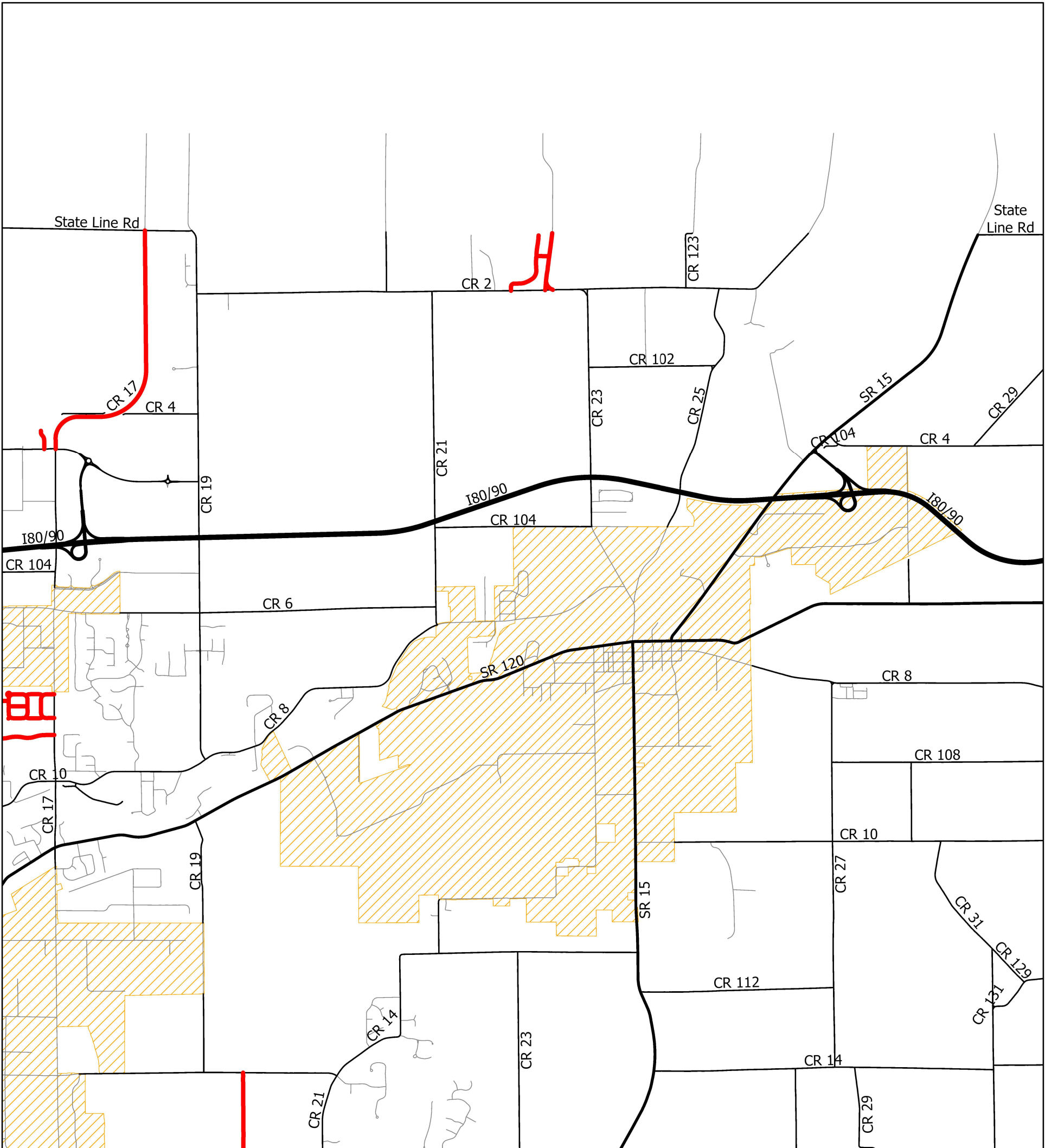
- Legend
- Incorporated_Areas

2025 Final Crack Seal as of 2025-06-26

6/26/2025

Elkhart County - Washington Twp

Final 2025 Crack Seal



This map does not constitute a survey nor an engineering drawing. The map and any information shown on it is not warranted for accuracy, merchantability, or fitness for a particular purpose. Reliance is at the user's risk. Copying or other reproduction of this map and any information shown on it is prohibited without the prior written permission of the County of Elkhart, Indiana.

Legend

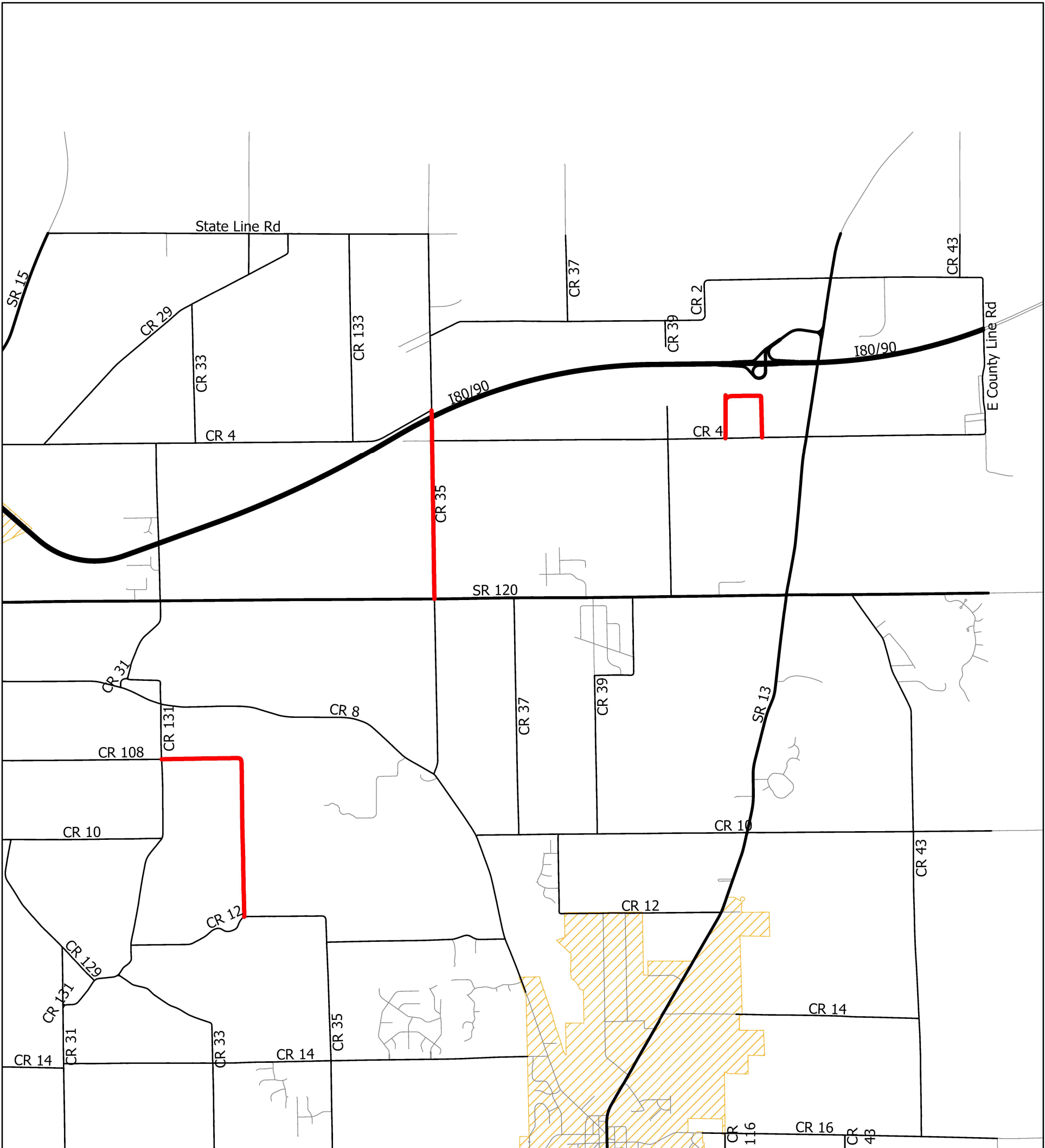
Incorporated_Areas

2025 Final Crack Seal as of 2025-06-26

6/26/2025


Elkhart County - York Twp


Final 2025 Crack Seal



This map does not constitute a survey nor an engineering drawing. The map and any information shown on it is not warranted for accuracy, merchantability, or fitness for a particular purpose. Reliance is at the user's risk. Copying or other reproduction of this map and any information shown on it is prohibited without the prior written permission of the County of Elkhart, Indiana.

Legend

 Incorporated_Areas

 2025 Final Crack Seal as of 2025-06-26

6/26/2025

APPENDIX B

For

2025 CRACK SEAL PROGRAM

APPENDIX B – Project Quantities

OWNERS:

ELKHART COUNTY, INDIANA, ACTING THROUGH
ITS BOARD OF COUNTY COMMISSIONERS
ELKHART COUNTY HIGHWAY DEPARTMENT
ENGINEERING SECTION
610 STEURY AVENUE
GOSHEN, IN 46528



Elkhart County Highway Department
610 Steury Avenue, Goshen, Indiana 46528
Phone: 574-533-0538 • Fax: 574-533-7103

Detailed Road and Segment

Elkhart

Printed On: Thursday, July 10, 2025

Report Filter(s)

Field Name	Operator	Value(s)
Road Segment	=	Manually Selected Items (Saved Network Name): 2025 Crack Seal Final 6.26.25

Detailed Road and Segment

Printed On July, 10, 2025

Roadsoft Version 2025.1

Segment Name	From/To	Surface Subtype	Legal System	NFC	Seg Length (mi)		Lanes	Surface Width	Shoulder		Type		
					Ctrline	Lane			Width Left	Right	Left	Right	
Acorn Ln (17768)													
Acorn Ln	[0.000 - 0.052] Decker Dr to Ridge St	Asp	No Acceptance	Local	0.052	0.104	2	0.00	0.00	0.00	Undef	Undef	
Acorn Ln	[0.052 - 0.113] Ridge St to End	Asp	No Acceptance	Local	0.061	0.122	2	0.00	0.00	0.00	Undef	Undef	
Total Mileage for Road:					0.113	0.226							
Alesha Way (10493)													
Alesha Way	[0.000 - 0.098] Patricia Dr to Sandbrooke Dr	Asp	CoLocRd	Local	0.098	0.196	2	22.00	0.00	0.00	Undef	Undef	
Total Mileage for Road:					0.098	0.196							
Alpha Dr (17805)													
Alpha Dr	[0.000 - 0.181] County Road 18 to Omega Ct	Asp	CoLocRd	Local	0.181	0.362	2	22.00	0.00	0.00	Undef	Undef	
Alpha Dr	[0.181 - 0.338] Omega Ct to End	Asp	CoLocRd	Local	0.157	0.314	2	22.00	0.00	0.00	Undef	Undef	
Total Mileage for Road:					0.338	0.676							
Amber Dr (17817)													
Amber Dr	[0.000 - 0.094] Ash Rd to Ashwood Dr	Asp	CoLocRd	Local	0.094	0.188	2	22.00	0.00	0.00	Undef	Undef	
Total Mileage for Road:					0.094	0.188							
Amber Meadows Ct (9347)													
Amber Meadows Ct (cul-de-sac)	[0.000 - 0.007] End to Amber Meadows Ct	Asp	CoLocRd	Local	0.007	0.014	2	22.00	0.00	0.00	Undef	Undef	
Total Mileage for Road:					0.007	0.014							
Amber Meadows Dr (17821)													
Amber Meadows Ct	[0.000 - 0.043] End to Amber Meadows Ct (cul-de-sac)	Asp	CoLocRd	Local	0.043	0.086	2	22.00	0.00	0.00	Undef	Undef	
Amber Meadows Ct	[0.043 - 0.144] Amber Meadows Ct (cul-de-sac) to Birchwood Dr	Asp	CoLocRd	Local	0.101	0.202	2	22.00	0.00	0.00	Undef	Undef	



Detailed Road and Segment

Printed On July, 10, 2025

Roadsoft Version 2025.1

Segment Name	From/To	Surface Subtype	Legal System	NFC	Seg Length (mi)		Lanes	Surface Width	Shoulder		Type		
					Ctrline	Lane			Width Left	Width Right	Left	Right	
Amber Meadows Dr	[0.144 - 0.197] Birchwood Dr to Autumn Ridge Ct	Asp	CoLocRd	Local	0.053	0.106	2	22.00	0.00	0.00	Undef	Undef	
Amber Meadows Dr	[0.197 - 0.344] Autumn Ridge Ct to County Road 22	Asp	CoLocRd	Local	0.147	0.294	2	22.00	0.00	0.00	Undef	Undef	
Total Mileage for Road:					0.344	0.688							
Amber Valley Dr (17823)													
Amber Valley Dr	[0.000 - 0.084] End to Dunhill Crossing	Asp	CoLocRd	Local	0.084	0.168	2	22.00	0.00	0.00	Undef	Undef	
Amber Valley Dr	[0.084 - 0.120] Dunhill Crossing to INDOT split	Asp	CoLocRd	Local	0.036	0.072	2	22.00	0.00	0.00	Undef	Undef	
Amber Valley Dr	[0.120 - 0.160] INDOT split to Pine Bluff Dr	Asp	Initial Acceptance Only	Local	0.040	0.080	2	22.00	0.00	0.00	Undef	Undef	
Amber Valley Dr	[0.160 - 0.234] Pine Bluff Dr to Jaxon Dr	Asp	Initial Acceptance Only	Local	0.074	0.148	2	22.00	0.00	0.00	Undef	Undef	
Amber Valley Dr	[0.234 - 0.324] Jaxon Dr to Carter Kash Dr	Asp	Initial Acceptance Only	Local	0.090	0.180	2	22.00	0.00	0.00	Undef	Undef	
Total Mileage for Road:					0.324	0.648							
Andy Dr (15581)													
Andy Dr	[0.000 - 0.092] Kevin Ct to Charla Ln	Asp	CoLocRd	Local	0.092	0.184	2	22.00	0.00	0.00	Undef	Undef	
Total Mileage for Road:					0.092	0.184							
Andy/Kevin cul-de-sac (22988)													
Andy/Kevin cul-de-sac	[0.000 - 0.007] Andy Dr/Kevin Ct to End	Asp	CoLocRd	Local	0.007	0.014	2	75.00	0.00	0.00	Undef	Undef	
Total Mileage for Road:					0.007	0.014							
Appaloosa Ct (16207)													
Appaloosa Ct	[0.000 - 0.146] Horseshoe Ct to End	Asp	CoLocRd	Local	0.146	0.292	2	22.00	0.00	0.00	Undef	Undef	
Total Mileage for Road:					0.146	0.292							



Detailed Road and Segment

Printed On July, 10, 2025

Roadsoft Version 2025.1

Segment Name	From/To	Surface Subtype	Legal System	NFC	Seg Length (mi)		Lanes	Surface Width	Shoulder		Type		
					Ctrline	Lane			Width Left	Right	Left	Right	
Arabian Dr (16690)													
Arabian Dr	[0.000 - 0.130] End to Clydesdale Dr	Asp	CoLocRd	Local	0.130	0.260	2	22.00	0.00	0.00	Undef	Undef	
Total Mileage for Road:					0.130	0.260							
Arbor Dale Ct (11019)													
Arbor Dale Ct	[0.000 - 0.047] End to Dunhill Crossing	Asp	CoLocRd	Local	0.047	0.094	2	22.00	0.00	0.00	Undef	Undef	
Total Mileage for Road:					0.047	0.094							
Ashford Dr (17915)													
Killarney Ln	[0.000 - 0.078] Roscommon Dr to Ashford Dr	Asp	CoLocRd	Local	0.078	0.156	2	22.00	0.00	0.00	Undef	Undef	
Ashford Dr	[0.078 - 0.177] Killarney Ln to Wexford Dr	Asp	CoLocRd	Local	0.099	0.198	2	22.00	0.00	0.00	Undef	Undef	
Ashford Dr	[0.177 - 0.362] Wexford Dr to Kerryhaven Dr	Asp	CoLocRd	Local	0.185	0.370	2	22.00	0.00	0.00	Undef	Undef	
Total Mileage for Road:					0.362	0.724							
Ashton Ct (17919)													
Ashton Ct	[0.000 - 0.032] End to Crossing Gate Dr	Asp	CoLocRd	Local	0.032	0.064	2	22.00	0.00	0.00	Undef	Undef	
Ashton Ct	[0.032 - 0.156] Crossing Gate Dr to Ashton Way	Asp	CoLocRd	Local	0.124	0.248	2	22.00	0.00	0.00	Undef	Undef	
Total Mileage for Road:					0.156	0.312							
Ashton Way (17921)													
Ashton Way	[0.000 - 0.031] Ridgepoint Ct/Stonegate Cir to Raber Ct	Asp	CoLocRd	Local	0.031	0.062	2	22.00	0.00	0.00	Undef	Undef	
Ashton Way	[0.031 - 0.072] Raber Ct to Stonegate (EB)	Asp	CoLocRd	Local	0.041	0.082	2	22.00	0.00	0.00	Undef	Undef	
Ashton Way	[0.072 - 0.078] Stonegate (EB) to Stonegate (WB)	Asp	CoLocRd	Local	0.006	0.012	2	22.00	0.00	0.00	Undef	Undef	
Ashton Way	[0.078 - 0.140] Stonegate (WB) to Stonegate Ct	Asp	CoLocRd	Local	0.062	0.124	2	22.00	0.00	0.00	Undef	Undef	
Ashton Way	[0.140 - 0.233] Stonegate Ct to Ashton Ct	Asp	CoLocRd	Local	0.093	0.186	2	22.00	0.00	0.00	Undef	Undef	
Ashton Way	[0.233 - 0.283] Ashton Ct to End	Asp	CoLocRd	Local	0.050	0.100	2	22.00	0.00	0.00	Undef	Undef	



Detailed Road and Segment

Printed On July, 10, 2025

Roadsoft Version 2025.1

Segment Name	From/To	Surface Subtype	Legal System	NFC	Seg Length (mi)		Lanes	Surface Width	Shoulder				
					Ctrline	Lane			Width Left	Width Right	Type Left	Type Right	
Total Mileage for Road:					0.283	0.566							
Ashwood Dr (17923)													
Ashwood Dr	[0.000 - 0.030] Oakcrest Dr to Lincoln Dr	Asp	CoLocRd	Local	0.030	0.060	2	22.00	0.00	0.00	Undef	Undef	
Ashwood Dr	[0.030 - 0.056] Lincoln Dr to Amber Dr	Asp	CoLocRd	Local	0.026	0.052	2	22.00	0.00	0.00	Undef	Undef	
Ashwood Dr	[0.056 - 0.136] Amber Dr to Stardust Ct	Asp	CoLocRd	Local	0.080	0.160	2	22.00	0.00	0.00	Undef	Undef	
Ashwood Dr	[0.136 - 0.246] Stardust Ct to Kennedy Dr	Asp	CoLocRd	Local	0.110	0.220	2	22.00	0.00	0.00	Undef	Undef	
Ashwood Dr	[0.246 - 0.373] Kennedy Dr to Surface type split	Asp	CoLocRd	Local	0.127	0.254	2	22.00	0.00	0.00	Undef	Undef	
Ashwood Dr	[0.373 - 0.397] Surface type split to Springfield Ct	Conc	CoLocRd	Local	0.024	0.048	2	22.00	0.00	0.00	Undef	Undef	
Ashwood Dr	[0.397 - 0.474] Springfield Ct to Oakbrook Dr	Conc	CoLocRd	Local	0.077	0.154	2	22.00	0.00	0.00	Undef	Undef	
Total Mileage for Road:					0.474	0.948							
Ashwood/Oakcrest Dr cul-de-sac (22677)													
Ashwood/Oakcrest Dr cul-de-sac	[0.000 - 0.011] End to Ashwood Dr/Oakcrest Dr	Asp	CoLocRd	Local	0.011	0.022	2	100.00	0.00	0.00	Undef	Undef	
Total Mileage for Road:					0.011	0.022							
Audra Dr (15738)													
Audra Dr	[0.000 - 0.082] County Road 4 to End	Asp	CoLocRd	Local	0.082	0.164	2	20.00	0.00	0.00	Undef	Undef	
Total Mileage for Road:					0.082	0.164							
Autumn Ridge Ct (16396)													
Autumn Ridge Ct	[0.000 - 0.040] End to Amber Meadows Dr	Asp	CoLocRd	Local	0.040	0.080	2	22.00	0.00	0.00	Undef	Undef	
Total Mileage for Road:					0.040	0.080							
Azelea Ct (16629)													
Azelea Ct	[0.000 - 0.060] End to County Road 22	Asp	CoLocRd	Local	0.060	0.120	2	22.00	0.00	0.00	None	None	
Total Mileage for Road:					0.060	0.120							



Detailed Road and Segment

Printed On July, 10, 2025

Roadsoft Version 2025.1

Segment Name	From/To	Surface Subtype	Legal System	NFC	Seg Length (mi)		Lanes	Surface Width	Shoulder				
					Ctrline	Lane			Width Left	Width Right	Type Left	Type Right	
Bainbridge Dr (17954)													
Bainbridge Dr	[0.000 - 0.070] Hampton Rd to Bannock Cir	Asp	CoLocRd	Local	0.070	0.140	2	22.00	0.00	0.00	Undef	Undef	
Bainbridge Dr	[0.070 - 0.100] Bannock Cir to Arrowwood Dr	Asp	CoLocRd	Local	0.030	0.060	2	22.00	0.00	0.00	Undef	Undef	
Bainbridge Dr	[0.100 - 0.137] Arrowwood Dr to Old Mill Dr	Asp	CoLocRd	Local	0.037	0.074	2	22.00	0.00	0.00	Undef	Undef	
Bainbridge Dr	[0.137 - 0.241] Old Mill Dr to County Road 15	Asp	CoLocRd	Local	0.104	0.208	2	22.00	0.00	0.00	Undef	Undef	
Total Mileage for Road:					0.241	0.482							
Balmoral Dr (7732)													
Balmoral Dr	[0.000 - 0.091] Stanford Dr to Woodside Dr	Asp	CoLocRd	Local	0.091	0.182	2	15.00	0.00	0.00	Undef	Undef	
Total Mileage for Road:					0.091	0.182							
Bannock Cir (15561)													
Bannock Cir	[0.000 - 0.051] End to Bainbridge Dr	Asp	CoLocRd	Local	0.051	0.102	2	22.00	0.00	0.00	Undef	Undef	
Total Mileage for Road:					0.051	0.102							
Barberry Dr (6788)													
Barberry Dr	[0.000 - 0.078] Quail Ridge Dr to Heatherfield Dr	Asp	CoLocRd	Local	0.078	0.156	2	22.00	0.00	0.00	Undef	Undef	
Total Mileage for Road:					0.078	0.156							
Baugo Xing (17990)													
Baugo Xing	[0.000 - 0.095] End to Secor Ct	Asp	CoLocRd	Local	0.095	0.190	2	22.00	0.00	0.00	Undef	Undef	
Baugo Xing	[0.095 - 0.254] Secor Ct to County Road 118	Asp	CoLocRd	Local	0.159	0.318	2	22.00	0.00	0.00	Undef	Undef	
Total Mileage for Road:					0.254	0.508							

Detailed Road and Segment

Printed On July, 10, 2025

Roadsoft Version 2025.1

Segment Name	From/To	Surface Subtype	Legal System	NFC	Seg Length (mi)		Lanes	Surface Width	Shoulder		Type		
					Ctrline	Lane			Width Left	Width Right	Left	Right	
Baylee Ct (22514)													
Baylee Ct	[0.000 - 0.044] End to Pine Bluff Dr	Asp	Initial Acceptance Only	Local	0.044	0.088	2	22.00	0.00	0.00	Undef	Undef	
Total Mileage for Road:					0.044	0.088							
Bellflower St (12923)													
Bellflower St	[0.000 - 0.257] Tower Rd to Blaine Ave	Asp	CoLocRd	Local	0.257	0.514	2	18.00	0.00	0.00	Undef	Undef	
Total Mileage for Road:					0.257	0.514							
Benham Ave (18062)													
Benham Ave	[0.000 - 0.026] End to Hilly Ln	Asp	CoLocRd	Local	0.026	0.052	2	22.00	0.00	0.00	Undef	Undef	
Benham Ave	[0.026 - 0.055] Hilly Ln to Lombard Ave	Asp	CoLocRd	Local	0.029	0.058	2	22.00	0.00	0.00	Undef	Undef	
Benham Ave	[0.055 - 0.340] Lombard Ave to W Mishawaka Rd	Asp	CoLocRd	Local	0.285	0.570	2	22.00	0.00	0.00	Undef	Undef	
Total Mileage for Road:					0.340	0.680							
Birchwood Dr (7159)													
Birchwood Dr	[0.000 - 0.043] Amber Meadows Ct/Amber Meadows Dr to End	Asp	CoLocRd	Local	0.043	0.086	2	22.00	0.00	0.00	Undef	Undef	
Total Mileage for Road:					0.043	0.086							
Blair Ct (12401)													
Blair Ct	[0.000 - 0.039] End to Century Dr	Asp	CoLocRd	Local	0.039	0.078	2	18.00	0.00	0.00	Undef	Undef	
Total Mileage for Road:					0.039	0.078							
Blue Heron Dr (18144)													
Blue Heron Dr	[0.000 - 0.069] Fieldstone Crossing Dr to Meridian Ct	Asp	CoLocRd	Local	0.069	0.138	2	22.00	0.00	0.00	Undef	Undef	
Blue Heron Dr	[0.069 - 0.120] Meridian Ct to Hillside Dr	Asp	CoLocRd	Local	0.051	0.102	2	22.00	0.00	0.00	Undef	Undef	



Detailed Road and Segment

Printed On July, 10, 2025

Roadsoft Version 2025.1

Segment Name	From/To	Surface Subtype	Legal System	NFC	Seg Length (mi)		Lanes	Surface Width	Shoulder			
					Ctrline	Lane			Width Left	Right	Type Left	Right
Blue Heron Dr	[0.120 - 0.234] Hillside Dr to Stonecreek Dr	Asp	CoLocRd	Local	0.114	0.228	2	22.00	0.00	0.00	Undef	Undef
Blue Heron Dr	[0.234 - 0.332] Stonecreek Dr to End	Asp	CoLocRd	Local	0.098	0.196	2	22.00	0.00	0.00	Undef	Undef
Total Mileage for Road:					0.332	0.664						
Briarton Dr (15904)												
Briarton Dr	[0.000 - 0.071] Quail Ridge Dr to Heatherfield Dr	Asp	CoLocRd	Local	0.071	0.142	2	22.00	0.00	0.00	Undef	Undef
Total Mileage for Road:					0.071	0.142						
Bridgewood Dr (16087)												
Bridgewood Dr	[0.000 - 0.141] Farmwood Dr to Woodside Dr	Asp	CoLocRd	Local	0.141	0.282	2	20.00	0.00	0.00	Undef	Undef
Total Mileage for Road:					0.141	0.282						
Broadwood Dr (18256)												
Broadwood Dr	[0.000 - 0.114] Kershner Ln to Juanita Dr	Asp	CoLocRd	Local	0.114	0.228	2	20.00	0.00	0.00	Undef	Undef
Broadwood Dr	[0.114 - 0.298] Juanita Dr to Homeland Rd	Asp	CoLocRd	Local	0.184	0.368	2	20.00	0.00	0.00	Undef	Undef
Total Mileage for Road:					0.298	0.596						
Brook Valley Ct (11021)												
Brook Valley Ct	[0.000 - 0.048] End to Dunhill Crossing	Asp	CoLocRd	Local	0.048	0.096	2	22.00	0.00	0.00	Undef	Undef
Total Mileage for Road:					0.048	0.096						
Bruce Dr (18277)												
Bruce Dr	[0.000 - 0.072] Farmwood Dr to Sunwood Dr	Asp	CoLocRd	Local	0.072	0.144	2	20.00	0.00	0.00	Undef	Undef
Bruce Dr	[0.072 - 0.140] Sunwood Dr to Woodside Dr	Asp	CoLocRd	Local	0.068	0.136	2	20.00	0.00	0.00	Undef	Undef
Total Mileage for Road:					0.140	0.280						

Detailed Road and Segment

Printed On July, 10, 2025

Roadsoft Version 2025.1

Segment Name	From/To	Surface Subtype	Legal System	NFC	Seg Length (mi)		Lanes	Surface Width	Shoulder				
					Ctrline	Lane			Width Left	Width Right	Type Left	Type Right	
Buddy St (18291)													
Buddy St	[0.000 - 0.082] County Road 11 to Conrad St	Asp	CoLocRd	Local	0.082	0.164	2	18.00	0.00	0.00	Undef	Undef	
Buddy St	[0.082 - 0.249] Conrad St to End	Asp	CoLocRd	Local	0.167	0.334	2	18.00	0.00	0.00	Undef	Undef	
Total Mileage for Road:					0.249	0.498							
Buttercup Ave (10628)													
Buttercup Ave	[0.000 - 0.040] Daisy Ave to INDOT split	Asp	CoLocRd	Local	0.040	0.080	2	22.00	0.00	0.00	Undef	Undef	
Buttercup Ave	[0.040 - 0.076] INDOT split to Sunflower Ave	Asp	CoLocRd	Local	0.036	0.072	2	22.00	0.00	0.00	Undef	Undef	
Total Mileage for Road:					0.076	0.152							
Byrd Ave (18315)													
Byrd Ave	[0.000 - 0.054] Santa Anita St to Quebec St	Asp	CoLocRd	Local	0.054	0.108	2	16.00	0.00	0.00	Undef	Undef	
Byrd Ave	[0.054 - 0.112] Quebec St to Yukon St	Asp	CoLocRd	Local	0.058	0.116	2	16.00	0.00	0.00	Undef	Undef	
Byrd Ave	[0.112 - 0.180] Yukon St to Ellis St	Asp	CoLocRd	Local	0.068	0.136	2	16.00	0.00	0.00	Undef	Undef	
Byrd Ave	[0.180 - 0.244] Ellis St to County Road 13	Asp	CoLocRd	Local	0.064	0.128	2	16.00	0.00	0.00	Undef	Undef	
Total Mileage for Road:					0.244	0.488							
Byrkit Dr (18317)													
Byrkit Dr	[0.000 - 0.111] Ash Rd to Patterson Dr	Asp	CoLocRd	Local	0.111	0.222	2	22.00	0.00	0.00	Undef	Undef	
Byrkit Dr	[0.111 - 0.222] Patterson Dr to Eller Dr	Asp	CoLocRd	Local	0.111	0.222	2	22.00	0.00	0.00	Undef	Undef	
Total Mileage for Road:					0.222	0.444							
Canvasback Trce (15950)													
Canvasback Trce	[0.000 - 0.169] Woodsprings Dr to End	Asp	CoLocRd	Local	0.169	0.338	2	22.00	0.00	0.00	Undef	Undef	
Total Mileage for Road:					0.169	0.338							

Detailed Road and Segment

Printed On July, 10, 2025

Roadsoft Version 2025.1

Segment Name	From/To	Surface Subtype	Legal System	NFC	Seg Length (mi)		Lanes	Surface Width	Shoulder		Type		
					Ctrline	Lane			Width Left	Width Right	Left	Right	
Canyon River Dr (11141)													
Canyon River Dr	[0.000 - 0.182] End to County Road 115	Asp	CoLocRd	Local	0.182	0.364	2	22.00	0.00	0.00	Undef	Undef	
Total Mileage for Road:					0.182	0.364							
Carter Kash Dr (22779)													
Carter Kash Dr	[0.000 - 0.153] Amber Valley Dr/Charlie Dr to Jaxon Dr	Asp	Initial Acceptance Only	Local	0.153	0.306	2	24.00	0.00	0.00	Undef	Undef	
Total Mileage for Road:					0.153	0.306							
Carter Kash/Jaxon cul-de-sac (22881)													
Carter Kash/Jaxon cul-de-sac	[0.000 - 0.007] Jaxon Dr to End	Asp	Initial Acceptance Only	Local	0.007	0.014	2	75.00	0.00	0.00	Undef	Undef	
Total Mileage for Road:					0.007	0.014							
Castlewood Ct (15007)													
Castlewood Ct	[0.000 - 0.035] End to Forest Grove Ave	Asp	CoLocRd	Local	0.035	0.070	2	22.00	0.00	0.00	Undef	Undef	
Total Mileage for Road:					0.035	0.070							
Catalpa Ct (12991)													
Catalpa Ct	[0.000 - 0.059] Osage Dr to End	Asp	CoLocRd	Local	0.059	0.118	2	20.00	0.00	0.00	Undef	Undef	
Total Mileage for Road:					0.059	0.118							
Century Dr (18441)													
Century Dr	[0.000 - 0.034] End to Blair Ct	Asp	CoLocRd	Local	0.034	0.068	2	18.00	0.00	0.00	Undef	Undef	
Century Dr	[0.034 - 0.109] Blair Ct to Homeland Rd	Asp	CoLocRd	Local	0.075	0.150	2	18.00	0.00	0.00	Undef	Undef	
Total Mileage for Road:					0.109	0.218							



Detailed Road and Segment

Printed On July, 10, 2025

Roadsoft Version 2025.1

Segment Name	From/To	Surface Subtype	Legal System	NFC	Seg Length (mi)		Lanes	Surface Width	Shoulder				
					Ctrline	Lane			Width Left	Width Right	Type Left	Type Right	
Chadwick Dr (16812)													
Chadwick Dr	[0.000 - 0.099] Ryehill Dr to Stonecutter Dr	Asp	CoLocRd	Local	0.099	0.198	2	22.00	0.00	0.00	Undef	Undef	
Chadwick Dr	[0.099 - 0.220] Dawson Dr to Ryehill Dr	Asp	CoLocRd	Local	0.121	0.242	2	22.00	0.00	0.00	Undef	Undef	
Chadwick Dr	[0.220 - 0.313] Ash Rd to Dawson Dr	Asp	CoLocRd	Local	0.093	0.186	2	22.00	0.00	0.00	Undef	Undef	
Total Mileage for Road:					0.313	0.626							
Charla Ln (18449)													
Charla Ln	[0.000 - 0.088] Ash Rd to North Fork Ln	Asp	CoLocRd	Local	0.088	0.176	2	22.00	0.00	0.00	Undef	Undef	
Charla Ln	[0.088 - 0.172] North Fork Ln to Andy Dr	Asp	CoLocRd	Local	0.084	0.168	2	22.00	0.00	0.00	Undef	Undef	
Charla Ln	[0.172 - 0.284] Andy Dr to End	Asp	CoLocRd	Local	0.112	0.224	2	22.00	0.00	0.00	Undef	Undef	
Total Mileage for Road:					0.284	0.568							
Charlie Dr (22512)													
Charlie Dr	[0.000 - 0.182] Amber Valley Dr/Carter Kash Dr to County Road 20	Asp	Initial Acceptance Only	Local	0.182	0.364	2	22.00	0.00	0.00	Undef	Undef	
Total Mileage for Road:					0.182	0.364							
Cherry Ln (18486)													
Cherry Ln	[0.000 - 0.077] County Road 105 to Sunflower Ln	Asp	CoLocRd	Local	0.077	0.154	2	18.00	0.00	0.00	Undef	Undef	
Cherry Ln	[0.077 - 0.120] Sunflower Ln to Terrace Ln	Asp	CoLocRd	Local	0.043	0.086	2	18.00	0.00	0.00	Undef	Undef	
Total Mileage for Road:					0.120	0.240							
Chestnut Ln (18499)													
Chestnut Ln	[0.000 - 0.047] Osage Dr to End	Asp	CoLocRd	Local	0.047	0.094	2	20.00	0.00	0.00	Undef	Undef	
Chestnut Ln	[0.047 - 0.151] Osage Dr to Sequoia Dr	Asp	CoLocRd	Local	0.104	0.208	2	20.00	0.00	0.00	Undef	Undef	
Chestnut Ln	[0.151 - 0.213] Sequoia Dr to End	Asp	CoLocRd	Local	0.062	0.124	2	20.00	0.00	0.00	Undef	Undef	



Detailed Road and Segment

Printed On July, 10, 2025

Roadsoft Version 2025.1

Segment Name	From/To	Surface Subtype	Legal System	NFC	Seg Length (mi)		Lanes	Surface Width	Shoulder				
					Ctrline	Lane			Width Left	Width Right	Type Left	Type Right	
Total Mileage for Road:					0.213	0.426							
Church Rd (8)													
Church Rd	[0.000 - 0.082] E Indiana Lake Rd to County Road 23	Asp	CoLocRd	Local	0.082	0.082	1	16.00	0.00	0.00	None	None	
Total Mileage for Road:					0.082	0.082							
Clover Ridge Ct (16846)													
Clover Ridge Ct	[0.000 - 0.101] End to Stonegate Cir	Asp	CoLocRd	Local	0.101	0.202	2	22.00	0.00	0.00	Undef	Undef	
Total Mileage for Road:					0.101	0.202							
Clydesdale Dr (18605)													
Clydesdale Dr	[0.000 - 0.079] Horseshoe Ct to Arabian Dr	Asp	CoLocRd	Local	0.079	0.158	2	22.00	0.00	0.00	Undef	Undef	
Clydesdale Dr	[0.079 - 0.236] Arabian Dr to Horseshoe Ct	Asp	CoLocRd	Local	0.157	0.314	2	22.00	0.00	0.00	Undef	Undef	
Total Mileage for Road:					0.236	0.472							
N Cobus Dr (15924)													
N Cobus Dr	[0.000 - 0.175] Cobus Creek Dr to East Cobus Dr	Asp	CoLocRd	Local	0.175	0.350	2	20.00	0.00	0.00	None	None	
Total Mileage for Road:					0.175	0.350							
Cobus Ct (16663)													
Cobus Ct	[0.000 - 0.097] Cobus Lake Dr to End	Asp	CoLocRd	Local	0.097	0.194	2	20.00	0.00	0.00	None	None	
Total Mileage for Road:					0.097	0.194							
E Cobus Dr (18622)													
E Cobus Dr	[0.000 - 0.134] Cobus Lake Dr to Tulain St	Asp	CoLocRd	Local	0.134	0.268	2	20.00	0.00	0.00	None	None	
E Cobus Dr	[0.134 - 0.178] Tulain St to N Cobus Dr	Asp	CoLocRd	Local	0.044	0.088	2	20.00	0.00	0.00	None	None	
Total Mileage for Road:					0.178	0.356							

Detailed Road and Segment

Printed On July, 10, 2025

Roadsoft Version 2025.1

Segment Name	From/To	Surface Subtype	Legal System	NFC	Seg Length (mi)		Lanes	Surface Width	Shoulder				
					Ctrline	Lane			Width Left	Right	Type Left	Right	
Cobus Creek Dr (15951)													
Cobus Creek Dr	[0.000 - 0.171] Cobus Lake Dr to N Cobus Dr	Asp	CoLocRd	Local	0.171	0.342	2	20.00	0.00	0.00	None	None	
Total Mileage for Road:					0.171	0.342							
Cobus Lake Dr (18624)													
Cobus Lake Dr	[0.000 - 0.097] Cobus Creek Dr to Cobus Ct	Asp	CoLocRd	Local	0.097	0.194	2	20.00	0.00	0.00	None	None	
Cobus Lake Dr	[0.097 - 0.182] Cobus Ct to E Cobus Dr	Asp	CoLocRd	Local	0.085	0.170	2	20.00	0.00	0.00	None	None	
Cobus Lake Dr	[0.182 - 0.237] E Cobus Dr to Stow Ct	Asp	CoLocRd	Local	0.055	0.110	2	20.00	0.00	0.00	None	None	
Cobus Lake Dr	[0.237 - 0.283] Stow Ct to County Road 1	Asp	CoLocRd	Local	0.046	0.092	2	20.00	0.00	0.00	None	None	
Total Mileage for Road:					0.283	0.566							
Condor Ct (12958)													
Condor Ct	[0.000 - 0.057] End to Sequoia Dr	Asp	CoLocRd	Local	0.057	0.114	2	20.00	0.00	0.00	Undef	Undef	
Total Mileage for Road:					0.057	0.114							
Conrad St (105)													
Conrad St	[0.000 - 0.133] Buddy to County Road 6	Asp	CoLocRd	Local	0.133	0.266	2	18.00	0.00	0.00	Undef	Undef	
Total Mileage for Road:					0.133	0.266							
Country Manor PI (18764)													
Country Manor PI	[0.000 - 0.062] Irongate Dr to White Oak Ct	Asp	CoLocRd	Local	0.062	0.124	2	20.00	0.00	0.00	Undef	Undef	
Country Manor PI	[0.062 - 0.207] White Oak Ct to Westchester Ct	Asp	CoLocRd	Local	0.145	0.290	2	20.00	0.00	0.00	Undef	Undef	
Country Manor PI	[0.207 - 0.273] Westchester Ct to Washington Sq	Asp	CoLocRd	Local	0.066	0.132	2	20.00	0.00	0.00	Undef	Undef	
Country Manor PI	[0.273 - 0.345] Washington Sq to County Road 108	Asp	CoLocRd	Local	0.072	0.144	2	20.00	0.00	0.00	Undef	Undef	
Total Mileage for Road:					0.345	0.690							

Detailed Road and Segment

Printed On July, 10, 2025

Roadsoft Version 2025.1

Segment Name	From/To	Surface Subtype	Legal System	NFC	Seg Length (mi)		Lanes	Surface Width	Shoulder				
					Ctrline	Lane			Width Left	Width Right	Type Left	Type Right	
County Road 1 (18773)													
County Road 1	[0.000 - 0.255] County Road 12 to Sonny St	Asp	CoPrimRd	MajColl	0.255	0.510	2	24.00	0.00	0.00	Undef	Undef	
County Road 1	[0.255 - 0.293] Sonny St to South Meadowbrook Ln	Asp	CoPrimRd	MajColl	0.038	0.076	2	24.00	0.00	0.00	Undef	Undef	
County Road 1	[0.293 - 0.377] South Meadowbrook Ln to North Meadowbrook Ln	Asp	CoPrimRd	MajColl	0.084	0.168	2	24.00	0.00	0.00	Undef	Undef	
County Road 1	[0.377 - 0.456] North Meadowbrook Ln to Susan St	Asp	CoPrimRd	MajColl	0.079	0.158	2	24.00	0.00	0.00	Undef	Undef	
County Road 1	[0.456 - 0.464] Susan St to Lantern Ln (EB)	Asp	CoPrimRd	MajColl	0.008	0.016	2	24.00	0.00	0.00	Undef	Undef	
County Road 1	[0.464 - 0.474] Lantern Ln (EB) to Lantern Ln (WB)	Asp	CoPrimRd	MajColl	0.010	0.020	2	24.00	0.00	0.00	Undef	Undef	
County Road 1	[0.474 - 0.503] Lantern Ln (WB) to County Road 108	Asp	CoPrimRd	MajColl	0.029	0.058	2	24.00	0.00	0.00	Undef	Undef	
County Road 1	[0.503 - 1.006] County Road 108 to County Road 8	Asp	CoPrimRd	MajColl	0.503	1.006	2	24.00	0.00	0.00	Undef	Undef	
Total Mileage for Road:					1.006	2.012							
County Road 108 (18794)													
County Road 108	[1.652 - 1.884] County Road 131 to PASER rating split	Asp	CoPrimRd	Local	0.232	0.464	2	22.00	2.00	2.00	Grave	Grave	
County Road 108	[1.884 - 2.154] PASER rating split to County Road 33	Asp	CoPrimRd	Local	0.270	0.540	2	22.00	2.00	2.00	Grave	Grave	
Total Mileage for Road:					0.502	1.004							
County Road 12 (18807)													
County Road 12	[0.751 - 1.013] County Road 1 (NB) to County Road 1 (SB)	Asp	CoPrimRd	MinArt	0.262	0.524	2	22.00	2.00	2.00	Grave	Grave	
County Road 12	[1.013 - 1.258] County Road 1 (SB) to County Road 101	Asp	CoPrimRd	MinArt	0.245	0.490	2	22.00	2.00	2.00	Grave	Grave	
County Road 12	[1.258 - 1.411] County Road 101 to San Jose Blvd (SB)	Asp	CoPrimRd	MinArt	0.153	0.306	2	22.00	2.00	2.00	Grave	Grave	
County Road 12	[1.411 - 1.418] San Jose Blvd (SB) to San Jose Blvd (NB)	Asp	CoPrimRd	MinArt	0.007	0.014	2	22.00	2.00	2.00	Grave	Grave	
County Road 12	[1.418 - 1.515] San Jose Blvd (NB) to Zimmerle Rd	Asp	CoPrimRd	MinArt	0.097	0.194	2	22.00	2.00	2.00	Grave	Grave	
County Road 12	[1.515 - 1.567] Zimmerle Rd to Eisenhower Dr	Asp	CoPrimRd	MinArt	0.052	0.104	2	22.00	2.00	2.00	Grave	Grave	
County Road 12	[1.567 - 1.656] Eisenhower Dr to Harmony Ln	Asp	CoPrimRd	MinArt	0.089	0.178	2	22.00	2.00	2.00	Grave	Grave	
County Road 12	[1.656 - 2.006] Harmony Ln to County Road 3 (S)	Asp	CoPrimRd	MinArt	0.350	0.700	2	22.00	2.00	2.00	Grave	Grave	



Detailed Road and Segment

Printed On July, 10, 2025

Roadsoft Version 2025.1

Segment Name	From/To	Surface Subtype	Legal System	NFC	Seg Length (mi)		Lanes	Surface Width	Shoulder			
					Ctrline	Lane			Width Left	Width Right	Type Left	Type Right
County Road 12	[2.006 - 2.099] County Road 3 (S) to Heritage Rd	Asp	CoPrimRd	MinArt	0.093	0.186	2	22.00	2.00	2.00	Grave	Grave
County Road 12	[2.099 - 2.268] Heritage Rd to County Road 3 (N)	Asp	CoPrimRd	MinArt	0.169	0.338	2	22.00	2.00	2.00	Grave	Grave
Total Mileage for Road:					1.517	3.034						
County Road 127 (13503)												
County Road 127	[0.000 - 0.128] County Road 28 to Institutional Dr	Asp	CoPrimRd	Local	0.128	0.256	2	22.00	2.00	2.00	Grave	Grave
County Road 127	[0.128 - 0.823] Institutional Dr to County Road 22	Asp	CoPrimRd	Local	0.695	1.390	2	22.00	2.00	2.00	Grave	Grave
Total Mileage for Road:					0.823	1.646						
County Road 138 (13594)												
County Road 138	[0.000 - 0.997] County Road 9 to County Road 11	Asp	CoPrimRd	Local	0.997	1.994	2	20.00	0.00	0.00	Undef	Undef
Total Mileage for Road:					0.997	1.994						
County Road 15 (18850)												
County Road 15	[7.232 - 8.230] County Road 40 to County Road 38	Asp	CoPrimRd	Local	0.998	1.996	2	24.00	0.00	0.00	Undef	Undef
County Road 15	[8.230 - 8.486] County Road 38 to State Road 119	Asp	CoPrimRd	Local	0.256	0.512	2	24.00	0.00	0.00	Undef	Undef
County Road 15	[8.486 - 9.028] State Road 119 to Speed Limit Split	Asp	CoPrimRd	Local	0.542	1.084	2	22.00	2.00	2.00	Grave	Grave
Total Mileage for Road:					1.796	3.592						
County Road 17 (18861)												
County Road 17	[4.489 - 4.829] CR 4/Walorski Pkwy to County Road 4 Extension	Asp	CoPrimRd	PrincAr	0.340	1.360	4	48.00	0.00	0.00	Undef	Undef
County Road 17	[4.829 - 6.269] County Road 4 Extension to State Line Rd	Asp	CoPrimRd	PrincAr	1.440	5.760	4	48.00	0.00	0.00	Undef	Undef
Total Mileage for Road:					1.780	7.120						
County Road 18 (18863)												
County Road 18	[4.205 - 4.332] County Road 19 to Boulder Ct	Asp	CoPrimRd	MinColl	0.127	0.254	2	24.00	2.00	2.00	Grave	Grave
County Road 18	[4.332 - 4.454] Boulder Ct to County Road 21	Asp	CoPrimRd	MinColl	0.122	0.244	2	24.00	2.00	2.00	Grave	Grave



Detailed Road and Segment

Printed On July, 10, 2025

Roadsoft Version 2025.1

Segment Name	From/To	Surface Subtype	Legal System	NFC	Seg Length (mi)		Lanes	Surface Width	Shoulder			
					Ctrline	Lane			Width Left	Width Right	Type Left	Type Right
County Road 18	[4.454 - 4.630] County Road 21 to Emerald Chase Ln W	Asp	CoPrimRd	MinColl	0.176	0.352	2	24.00	2.00	2.00	Grave	Grave
County Road 18	[4.630 - 4.676] Emerald Chase Ln W to Woodmere Dr	Asp	CoPrimRd	MinColl	0.046	0.092	2	24.00	2.00	2.00	Grave	Grave
County Road 18	[4.676 - 4.873] Woodmere Dr to Emerald Chase Ln	Asp	CoPrimRd	MinColl	0.197	0.394	2	24.00	2.00	2.00	Grave	Grave
County Road 18	[4.873 - 5.009] Emerald Chase Ln to Heritage Way (north leg)	Asp	CoPrimRd	MinColl	0.136	0.272	2	24.00	2.00	2.00	Grave	Grave
County Road 18	[5.009 - 5.141] Heritage Way (north leg) to El Dorado Dr	Asp	CoPrimRd	MinColl	0.132	0.264	2	24.00	2.00	2.00	Grave	Grave
County Road 18	[5.141 - 5.218] El Dorado Dr to Heritage Way (south leg)	Asp	CoPrimRd	MinColl	0.077	0.154	2	24.00	2.00	2.00	Grave	Grave
County Road 18	[5.218 - 5.517] Heritage Way (south leg) to Hidden Meadow Trl	Asp	CoPrimRd	MinColl	0.299	0.598	2	24.00	2.00	2.00	Grave	Grave
County Road 18	[5.517 - 5.656] Hidden Meadow Trl to Prarie Ridge Rd	Asp	CoPrimRd	MinColl	0.139	0.278	2	24.00	2.00	2.00	Grave	Grave
County Road 18	[5.656 - 5.839] Prarie Ridge Rd to Steiner Dr	Asp	CoPrimRd	MinColl	0.183	0.366	2	24.00	2.00	2.00	Grave	Grave
County Road 18	[5.839 - 5.942] Steiner Dr to County Road 23 (N)	Asp	CoPrimRd	MinColl	0.103	0.206	2	24.00	2.00	2.00	Grave	Grave
County Road 18	[5.942 - 6.012] County Road 23 (N) to County Road 23 (S)	Asp	CoPrimRd	MinColl	0.070	0.140	2	24.00	2.00	2.00	Grave	Grave
County Road 18	[6.012 - 6.035] County Road 23 (S) to Melissa Dr	Asp	CoPrimRd	MinColl	0.023	0.046	2	24.00	2.00	2.00	Grave	Grave
County Road 18	[6.035 - 6.131] Melissa Dr to Jefferson Ridge Dr	Asp	CoPrimRd	MinColl	0.096	0.192	2	24.00	2.00	2.00	Grave	Grave
County Road 18	[6.131 - 6.364] Jefferson Ridge Dr to Jemian Dr	Asp	CoPrimRd	MinColl	0.233	0.466	2	24.00	2.00	2.00	Grave	Grave
County Road 18	[6.364 - 6.431] Jemian Dr to Cobblestone Rd	Asp	CoPrimRd	MinColl	0.067	0.134	2	24.00	2.00	2.00	Grave	Grave
County Road 18	[6.431 - 6.596] Cobblestone Rd to Olde Towne Dr	Asp	CoPrimRd	MinColl	0.165	0.330	2	24.00	2.00	2.00	Grave	Grave
County Road 18	[6.596 - 6.699] Olde Towne Dr to State Road 15	Asp	CoPrimRd	MinColl	0.103	0.206	2	24.00	2.00	2.00	Grave	Grave
Total Mileage for Road:					2.494	4.988						
County Road 19 (14492)												
County Road 19	[0.000 - 0.150] US Highway 20 to Rosedale Rd	Asp	CoPrimRd	Local	0.150	0.300	2	22.00	2.00	2.00	Grave	Grave
County Road 19	[0.150 - 0.464] Rosedale Rd to Roxboro Rd	Asp	CoPrimRd	Local	0.314	0.628	2	22.00	2.00	2.00	Grave	Grave
County Road 19	[0.464 - 1.006] Roxboro Rd to County Road 14	Asp	CoPrimRd	Local	0.542	1.084	2	22.00	2.00	2.00	Grave	Grave
Total Mileage for Road:					1.006	2.012						



Detailed Road and Segment

Printed On July, 10, 2025

Roadsoft Version 2025.1

Segment Name	From/To	Surface Subtype	Legal System	NFC	Seg Length (mi)		Lanes	Surface Width	Shoulder				
					Ctrline	Lane			Width Left	Width Right	Type Left	Type Right	
County Road 19 (18867)													
County Road 19	[1.956 - 2.962] County Road 26 to County Road 20 (W)	Asp	CoPrimRd	MajColl	1.006	2.012	2	22.00	2.00	2.00	Grave	Grave	
County Road 19	[2.962 - 3.466] County Road 20 (W) to County Road 20 (E)	Asp	CoPrimRd	MajColl	0.504	1.008	2	22.00	2.00	2.00	Grave	Grave	
Total Mileage for Road:					1.510	3.020							
County Road 20 (18875)													
County Road 20	[0.735 - 0.955] County Road 17 (NB) to Speed Limit Split	Asp	CoPrimRd	Local	0.220	0.440	2	24.00	0.00	0.00	Undef	Undef	
County Road 20	[0.955 - 1.040] Speed Limit Split to County Road 117	Asp	CoPrimRd	Local	0.085	0.170	2	24.00	0.00	0.00	Undef	Undef	
County Road 20	[1.040 - 2.048] County Road 117 to County Road 19	Asp	CoPrimRd	Local	1.008	2.016	2	22.00	2.00	2.00	Grave	Grave	
Total Mileage for Road:					1.313	2.626							
County Road 21 (18888)													
County Road 21	[0.000 - 0.276] County Road 18 to Amethyst Dr	Asp	CoPrimRd	Local	0.276	0.552	2	24.00	0.00	0.00	Undef	Undef	
County Road 21	[0.276 - 0.504] Amethyst Dr to US Highway 20	Asp	CoPrimRd	Local	0.228	0.456	2	24.00	0.00	0.00	Undef	Undef	
Total Mileage for Road:					0.504	1.008							
County Road 23 (12)													
County Road 23 (east leg)	[0.000 - 0.071] County Road 2 to County Road 23 (west leg)	Asp	CoPrimRd	MajColl	0.071	0.142	2	22.00	0.00	0.00	Undef	Undef	
Total Mileage for Road:					0.071	0.142							
County Road 23 (11964)													
County Road 23 (west leg)	[0.000 - 0.054] County Road 2 to County Road 23 (east leg)	Asp	CoPrimRd	MajColl	0.054	0.108	2	24.00	0.00	0.00	Undef	Undef	
County Road 23	[0.054 - 0.216] County Road 23 (split) to Church Rd	Asp	CoPrimRd	MajColl	0.162	0.324	2	24.00	0.00	0.00	Undef	Undef	
County Road 23	[0.216 - 0.366] Church Rd to Sunset Blvd	Asp	CoPrimRd	MajColl	0.150	0.300	2	24.00	0.00	0.00	Undef	Undef	
Total Mileage for Road:					0.366	0.732							
County Road 23 (18888)													



Detailed Road and Segment

Printed On July, 10, 2025

Roadsoft Version 2025.1

Segment Name	From/To	Surface Subtype	Legal System	NFC	Seg Length (mi)		Lanes	Surface Width	Shoulder				
					Ctrline	Lane			Width Left	Right	Type Left	Right	
County Road 23 (18933)													
County Road 23	[1.354 - 1.524] County Road 20 to Country Creek Ct	Asp	CoPrimRd	Local	0.170	0.340	2	22.00	2.00	2.00	Grave	Grave	
County Road 23	[1.524 - 1.775] Country Creek Ct to Detweiler Dr	Asp	CoPrimRd	Local	0.251	0.502	2	22.00	2.00	2.00	Grave	Grave	
County Road 23	[1.775 - 1.861] Detweiler Dr to County Road 18	Asp	CoPrimRd	Local	0.086	0.172	2	22.00	2.00	2.00	Grave	Grave	
Total Mileage for Road:					0.507	1.014							
County Road 28 (18923)													
County Road 28	[1.011 - 1.514] County Road 1 (N) to County Road 101	Asp	CoPrimRd	MajColl	0.503	1.006	2	24.00	0.00	0.00	Undef	Undef	
County Road 28	[1.514 - 1.994] County Road 101 to County Road 3 (S)	Asp	CoPrimRd	MajColl	0.480	0.960	2	24.00	0.00	0.00	Undef	Undef	
Total Mileage for Road:					0.983	1.966							
County Road 28 (18925)													
County Road 28	[0.000 - 0.623] Zollinger Rd to County Road 22	Asp	CoPrimRd	Local	0.623	1.246	2	22.00	2.00	2.00	Grave	Grave	
County Road 28	[0.623 - 1.225] County Road 22 to Institutional Dr	Asp	CoPrimRd	Local	0.602	1.204	2	22.00	2.00	2.00	Grave	Grave	
County Road 28	[1.225 - 1.468] Institutional Dr to County Road 127 (N)	Asp	CoPrimRd	Local	0.243	0.486	2	22.00	2.00	2.00	Grave	Grave	
Total Mileage for Road:					1.468	2.936							
County Road 3 (18934)													
County Road 3	[0.342 - 0.461] Elkhart City limits to Phillips St (W)	Asp	CoPrimRd	Local	0.119	0.238	2	24.00	0.00	0.00	Undef	Undef	
County Road 3	[0.461 - 0.472] Phillips St (W) to Phillips St (E)	Asp	CoPrimRd	Local	0.011	0.022	2	24.00	0.00	0.00	Undef	Undef	
County Road 3	[0.472 - 0.541] Phillips St (E) to County Road 12	Asp	CoPrimRd	Local	0.069	0.138	2	24.00	0.00	0.00	Undef	Undef	
Total Mileage for Road:					0.199	0.398							
County Road 3 (18940)													
County Road 3	[0.000 - 0.625] County Road 28 to Hillary Ln	Asp	CoPrimRd	MinColl	0.625	1.250	2	22.00	2.00	2.00	Grave	Grave	
County Road 3	[0.625 - 1.074] Hillary Ln to County Road 26	Asp	CoPrimRd	MinColl	0.449	0.898	2	22.00	2.00	2.00	Grave	Grave	
Total Mileage for Road:					1.074	2.148							



Detailed Road and Segment

Printed On July, 10, 2025

Roadsoft Version 2025.1

Segment Name	From/To	Surface Subtype	Legal System	NFC	Seg Length (mi)		Lanes	Surface Width	Shoulder				
					Ctrline	Lane			Width Left	Width Right	Type Left	Type Right	
County Road 33 (14612)													
County Road 33	[0.000 - 1.006] County Road 12 to County Road 108	Asp	CoPrimRd	Local	1.006	2.012	2	24.00	0.00	0.00	Undef	Undef	
Total Mileage for Road:					1.006	2.012							
County Road 34 (18976)													
County Road 34	[1.019 - 1.824] County Road 29 to Clinton/Elkhart Township Boundary	Asp	CoPrimRd	MajColl	0.805	1.610	2	24.00	0.00	0.00	Undef	Undef	
County Road 34	[1.824 - 2.051] Clinton/Elkhart Township Boundary to County Road 31	Asp	CoPrimRd	MajColl	0.227	0.454	2	24.00	0.00	0.00	Undef	Undef	
Total Mileage for Road:					1.032	2.064							
County Road 35 (18978)													
County Road 35	[1.118 - 2.127] State Road 120 to County Road 4	Asp	CoPrimRd	MinColl	1.009	2.018	2	22.00	2.00	2.00	Grave	Grave	
County Road 35	[2.127 - 2.270] County Road 4 to Interstate Highway 80/90 (EB)	Asp	CoPrimRd	MinColl	0.143	0.286	2	22.00	2.00	2.00	Grave	Grave	
County Road 35	[2.270 - 2.286] Interstate Highway 80/90 (EB) to Interstate Highway 80/90 (WB)	Asp	CoPrimRd	MinColl	0.016	0.032	2	22.00	2.00	2.00	Grave	Grave	
County Road 35	[2.286 - 2.320] Interstate Highway 80/90 (WB) to County Road 4	Asp	CoPrimRd	MinColl	0.034	0.068	2	22.00	2.00	2.00	Grave	Grave	
Total Mileage for Road:					1.202	2.404							
County Road 35 (18980)													
County Road 35	[0.000 - 0.160] County Road 22 to County Road 18	Asp	CoPrimRd	Local	0.160	0.320	2	24.00	0.00	0.00	Undef	Undef	
County Road 35	[0.160 - 0.770] County Road 18 to Rosewood Ln	Asp	CoPrimRd	Local	0.610	1.220	2	24.00	0.00	0.00	Undef	Undef	
County Road 35	[0.770 - 0.949] Rosewood Ln to Middlebury Town Limits	Asp	CoPrimRd	Local	0.179	0.358	2	24.00	0.00	0.00	Undef	Undef	
County Road 35	[0.949 - 0.991] Middlebury Town Limits to Claire Ln	Asp	CtyLocSt	Local	0.042	0.084	2	24.00	0.00	0.00	Undef	Undef	
County Road 35	[0.991 - 1.033] Claire Ln to Middlebury Town Limits	Asp	CtyLocSt	Local	0.042	0.084	2	24.00	0.00	0.00	Undef	Undef	
County Road 35	[1.033 - 1.178] Middlebury Town Limits to US Highway 20	Asp	CtyLocSt	Local	0.145	0.290	2	24.00	0.00	0.00	Undef	Undef	

Detailed Road and Segment

Printed On July, 10, 2025

Roadsoft Version 2025.1

Segment Name	From/To	Surface Subtype	Legal System	NFC	Seg Length (mi)		Lanes	Surface Width	Shoulder				
					Ctrline	Lane			Width Left	Width Right	Type Left	Type Right	
Total Mileage for Road:					1.178	2.356							
County Road 36 (18986)													
County Road 36	[5.794 - 6.776] County Road 43 to E County Line Rd	Asp	CoLocRd	Local	0.982	1.964	2	22.00	2.00	2.00	Grave	Grave	
Total Mileage for Road:					0.982	1.964							
County Road 38 (19002)													
County Road 38	[0.000 - 0.125] Kercher Rd to County Road 31	Asp	CoPrimRd	MajColl	0.125	0.250	2	24.00	0.00	0.00	Undef	Undef	
County Road 38	[0.125 - 1.124] County Road 31 to County Road 33	Asp	CoPrimRd	MajColl	0.999	1.998	2	24.00	8.00	8.00	Asph	Asph	
Total Mileage for Road:					1.124	2.248							
County Road 38 (19004)													
County Road 38	[9.013 - 10.016] County Road 17 (NB) to County Road 19	Asp	CoPrimRd	PrincAr	1.003	2.006	2	24.00	0.00	0.00	Undef	Undef	
County Road 38	[10.016 - 11.008] County Road 19 to County Road 21	Asp	CoPrimRd	PrincAr	0.992	1.984	2	24.00	0.00	0.00	Undef	Undef	
County Road 38	[11.008 - 11.455] County Road 21 to Speed Limit Split	Asp	CoPrimRd	PrincAr	0.447	0.894	2	24.00	0.00	0.00	Undef	Undef	
County Road 38	[11.455 - 11.573] Speed Limit Split to Orchard Dr	Asp	CoPrimRd	PrincAr	0.118	0.236	2	24.00	0.00	0.00	Undef	Undef	
County Road 38	[11.573 - 11.676] Orchard Dr to Goshen City limits	Asp	CoPrimRd	PrincAr	0.103	0.206	2	24.00	0.00	0.00	Undef	Undef	
Total Mileage for Road:					2.663	5.326							
County Road 4 (19011)													
County Road 4	[5.259 - 5.436] County Road 11 to Brighton Dr	Asp	CoPrimRd	MajColl	0.177	0.354	2	24.00	0.00	0.00	Undef	Undef	
County Road 4	[5.436 - 6.011] Brighton Dr to County Road 13	Asp	CoPrimRd	MajColl	0.575	1.150	2	24.00	0.00	0.00	Undef	Undef	
County Road 4	[6.011 - 6.084] County Road 13 to Clearwater Ct	Asp	CoPrimRd	MajColl	0.073	0.146	2	24.00	0.00	0.00	Undef	Undef	
County Road 4	[6.084 - 6.958] Clearwater Ct to Lake Shore Dr	Asp	CoPrimRd	MajColl	0.874	1.748	2	24.00	0.00	0.00	Undef	Undef	
County Road 4	[6.958 - 7.209] Lake Shore Dr to Decker Dr	Asp	CoPrimRd	MajColl	0.251	0.502	2	24.00	0.00	0.00	Undef	Undef	
County Road 4	[7.209 - 7.516] Decker Dr to County Road 15	Asp	CoPrimRd	MajColl	0.307	0.614	2	24.00	0.00	0.00	Undef	Undef	
Total Mileage for Road:					2.257	4.514							



Detailed Road and Segment

Printed On July, 10, 2025

Roadsoft Version 2025.1

Segment Name	From/To	Surface Subtype	Legal System	NFC	Seg Length (mi)		Lanes	Surface Width	Shoulder		Type		
					Ctrline	Lane			Width Left	Right	Left	Right	
County Road 43 (19029)													
County Road 43	[1.018 - 1.264] US Highway 6 to County Road 152	Asp	CoPrimRd	MinColl	0.246	0.492	2	22.00	2.00	2.00	Grave	Grave	
County Road 43	[1.264 - 1.519] County Road 152 to County Road 52	Asp	CoPrimRd	MinColl	0.255	0.510	2	22.00	2.00	2.00	Grave	Grave	
County Road 43	[1.519 - 2.020] County Road 52 to County Road 50	Asp	CoPrimRd	MinColl	0.501	1.002	2	22.00	2.00	2.00	Grave	Grave	
Total Mileage for Road:					1.002	2.004							
County Road 50 (19076)													
County Road 50	[10.788 - 11.044] County Road 21 (N) to County Road 21 (S)	Asp	CoPrimRd	MinColl	0.256	0.512	2	24.00	0.00	0.00	Undef	Undef	
Total Mileage for Road:					0.256	0.512							
County Road 7 (19101)													
County Road 7	[6.189 - 7.189] County Road 40 to County Road 38	Asp	CoPrimRd	Local	1.000	2.000	2	22.00	2.00	2.00	Grave	Grave	
Total Mileage for Road:					1.000	2.000							
Creek Ridge Ct (15780)													
Creek Ridge Ct	[0.000 - 0.078] End to Arlene Ave	Asp	CoLocRd	Local	0.078	0.156	2	22.00	0.00	0.00	Undef	Undef	
Total Mileage for Road:					0.078	0.156							
Crestwood Dr (19165)													
Crestwood Dr	[0.000 - 0.063] Juanita Dr to Delany Ln	Asp	CoLocRd	Local	0.063	0.126	2	28.00	0.00	0.00	Undef	Undef	
Crestwood Dr	[0.063 - 0.126] Delany Ln to Crestwood Dr/Eastwood Dr (cul-de-sac)	Asp	CoLocRd	Local	0.063	0.126	2	28.00	0.00	0.00	Undef	Undef	
Total Mileage for Road:					0.126	0.252							
Crestwood/Eastwood cul-de-sac (7744)													
Crestwood/Eastwood cul-de-sac	[0.000 - 0.013] Eastwood Dr to End	Asp	CoLocRd	Local	0.013	0.026	2	18.00	0.00	0.00	Undef	Undef	

Detailed Road and Segment

Printed On July, 10, 2025

Roadsoft Version 2025.1

Segment Name	From/To	Surface Subtype	Legal System	NFC	Seg Length (mi)		Lanes	Surface Width	Shoulder		Type		
					Ctrline	Lane			Width Left	Right	Left	Right	
Total Mileage for Road:					0.013	0.026							
Crimson Ave (19167)													
Crimson Ave	[0.000 - 0.082] Tropicana Ave to New Dawn Ave	Asp	CoLocRd	Local	0.082	0.164	2	22.00	0.00	0.00	Undef	Undef	
Crimson Ave	[0.082 - 0.158] New Dawn Ave to Honeysuckle Ave	Asp	CoLocRd	Local	0.076	0.152	2	22.00	0.00	0.00	Undef	Undef	
Total Mileage for Road:					0.158	0.316							
Crossing Gate Dr (11118)													
Crossing Gate Dr	[0.000 - 0.042] Ashton Ct to End	Asp	CoLocRd	Local	0.042	0.084	2	22.00	0.00	0.00	Undef	Undef	
Total Mileage for Road:					0.042	0.084							
Crystal Creek Ln (15522)													
Crystal Creek Ln	[0.000 - 0.238] Pleasant Pl to Edwards Rd	Asp	CoLocRd	Local	0.238	0.476	2	18.00	0.00	0.00	Undef	Undef	
Total Mileage for Road:					0.238	0.476							
Daisy Ave (10629)													
Daisy Ave	[0.000 - 0.156] Buttercup Ave to Tropicana Ave	Asp	CoLocRd	Local	0.156	0.312	2	22.00	0.00	0.00	Undef	Undef	
Total Mileage for Road:					0.156	0.312							
Danielson Dr (19199)													
Danielson Dr	[0.000 - 0.238] Riverdale Dr to Oak Manor Pl	Asp	CoLocRd	Local	0.238	0.476	2	18.00	0.00	0.00	Undef	Undef	
Total Mileage for Road:					0.238	0.476							
Darin Ct (10145)													
Darin Ct	[0.000 - 0.015] Sandbrooke Dr to End	Asp	CoLocRd	Local	0.015	0.030	2	22.00	0.00	0.00	Undef	Undef	
Total Mileage for Road:					0.015	0.030							

Detailed Road and Segment

Printed On July, 10, 2025

Roadsoft Version 2025.1

Segment Name	From/To	Surface Subtype	Legal System	NFC	Seg Length (mi)		Lanes	Surface Width	Shoulder				
					Ctrline	Lane			Width Left	Width Right	Type Left	Type Right	
Dawson Ct (16809)													
Dawson Ct	[0.000 - 0.042] End to Dawson Dr	Asp	CoLocRd	Local	0.042	0.084	2	22.00	0.00	0.00	Undef	Undef	
Total Mileage for Road:					0.042	0.084							
Dawson Dr (19212)													
Dawson Dr	[0.000 - 0.077] Chadwick Dr to Dawson Ct	Asp	CoLocRd	Local	0.077	0.154	2	22.00	0.00	0.00	Undef	Undef	
Dawson Dr	[0.077 - 0.169] Dawson Ct to Ryehill Dr	Asp	CoLocRd	Local	0.092	0.184	2	22.00	0.00	0.00	Undef	Undef	
Dawson Dr	[0.169 - 0.246] Ryehill Dr to Russell Pointe Dr	Asp	CoLocRd	Local	0.077	0.154	2	22.00	0.00	0.00	Undef	Undef	
Total Mileage for Road:					0.246	0.492							
Decker Dr (19227)													
Decker Dr	[0.000 - 0.047] Lake Shore Dr to Firwood Ln	Asp	CoLocRd	Local	0.047	0.094	2	16.00	0.00	0.00	Undef	Undef	
Decker Dr	[0.047 - 0.099] Firwood Ln to Acorn Ln	Asp	CoLocRd	Local	0.052	0.104	2	16.00	0.00	0.00	Undef	Undef	
Decker Dr	[0.099 - 0.222] Acorn Ln to County Road 4	Asp	CoLocRd	Local	0.123	0.246	2	16.00	0.00	0.00	Undef	Undef	
Total Mileage for Road:					0.222	0.444							
Deer Path Ct (10894)													
Deer Path Ct	[0.000 - 0.156] Hillside Dr to End	Asp	CoLocRd	Local	0.156	0.312	2	22.00	0.00	0.00	Undef	Undef	
Total Mileage for Road:					0.156	0.312							
Dekalb Ln (10163)													
Dekalb Ln (east leg)	[0.000 - 0.021] Dekalb Ln (west leg) to Dekalb Ln	Conc	CoLocRd	Local	0.021	0.042	2	20.00	0.00	0.00	Undef	Undef	
Dekalb Ln (west leg)	[0.021 - 0.042] Dekalb Ln (east leg) to Dekalb Ln	Conc	CoLocRd	Local	0.021	0.042	2	20.00	0.00	0.00	Undef	Undef	
Dekalb Ln	[0.042 - 0.057] Dekalb Ln (cul-de-sac) to Northrop Dr	Conc	CoLocRd	Local	0.015	0.030	2	20.00	0.00	0.00	Undef	Undef	
Total Mileage for Road:					0.057	0.114							

Detailed Road and Segment

Printed On July, 10, 2025

Roadsoft Version 2025.1

Segment Name	From/To	Surface Subtype	Legal System	NFC	Seg Length (mi)		Lanes	Surface Width	Shoulder				
					Ctrline	Lane			Width Left	Width Right	Type Left	Type Right	
Delany Ln (19240)													
Delany Ln	[0.000 - 0.080] Crestwood Dr to INDOT split	Asp	CoLocRd	Local	0.080	0.160	2	28.00	0.00	0.00	Undef	Undef	
Delany Ln	[0.080 - 0.195] INDOT split to Homeland Rd	Asp	CoLocRd	Local	0.115	0.230	2	28.00	0.00	0.00	Undef	Undef	
Total Mileage for Road:					0.195	0.390							
Doe Meadow PI (16861)													
Doe Meadow PI	[0.000 - 0.150] End to Deer Run Trl	Asp	CoLocRd	Local	0.150	0.300	2	22.00	0.00	0.00	None	None	
Total Mileage for Road:					0.150	0.300							
Donegal Ln (16924)													
Donegal Ln	[0.000 - 0.068] Roscommon Dr to Newcastle Dr	Asp	CoLocRd	Local	0.068	0.136	2	22.00	0.00	0.00	Undef	Undef	
Total Mileage for Road:					0.068	0.136							
Downy Ct (12938)													
Downy Ct	[0.000 - 0.052] Flicker Dr to End	Asp	CoLocRd	Local	0.052	0.104	2	22.00	0.00	0.00	Undef	Undef	
Total Mileage for Road:					0.052	0.104							
Dunhill Crossing (19324)													
Dunhill Crossing	[0.000 - 0.048] County Road 100 to Long Grove Dr	Asp	CoLocRd	Local	0.048	0.096	2	22.00	0.00	0.00	Undef	Undef	
Dunhill Crossing	[0.048 - 0.139] Long Grove Dr to Weathered Pine Ct	Asp	CoLocRd	Local	0.091	0.182	2	22.00	0.00	0.00	Undef	Undef	
Dunhill Crossing	[0.139 - 0.220] Weathered Pine Ct to Arbor Dale Ct	Asp	CoLocRd	Local	0.081	0.162	2	22.00	0.00	0.00	Undef	Undef	
Dunhill Crossing	[0.220 - 0.302] Arbor Dale Ct to Brook Valley Ct	Asp	CoLocRd	Local	0.082	0.164	2	22.00	0.00	0.00	Undef	Undef	
Dunhill Crossing	[0.302 - 0.383] Brook Valley Ct to West Port Ln	Asp	CoLocRd	Local	0.081	0.162	2	22.00	0.00	0.00	Undef	Undef	
Dunhill Crossing	[0.383 - 0.462] West Port Ln to Amber Valley Dr	Asp	CoLocRd	Local	0.079	0.158	2	22.00	0.00	0.00	Undef	Undef	
Total Mileage for Road:					0.462	0.924							

Detailed Road and Segment

Printed On July, 10, 2025

Roadsoft Version 2025.1

Segment Name	From/To	Surface Subtype	Legal System	NFC	Seg Length (mi)		Lanes	Surface Width	Shoulder				
					Ctrline	Lane			Width Left	Width Right	Type Left	Type Right	
Dutton Dr (19328)													
Dutton Dr	[0.000 - 0.075] North Shore Dr to Kidder Ct	Asp	CoLocRd	Local	0.075	0.150	2	22.00	0.00	0.00	None	None	
Dutton Dr	[0.075 - 0.175] Kidder Ct to End	Asp	CoLocRd	Local	0.100	0.200	2	22.00	0.00	0.00	None	None	
Total Mileage for Road:					0.175	0.350							
Eagle Hill Ln (10879)													
Eagle Hill Ln	[0.000 - 0.185] Fall Creek Dr to Woodmere Dr	Asp	CoLocRd	Local	0.185	0.370	2	22.00	0.00	0.00	Undef	Undef	
Total Mileage for Road:					0.185	0.370							
Eastgate Ave (19352)													
Eastgate Ave	[0.000 - 0.060] Santa Anita St to Quebec St	Asp	CoLocRd	Local	0.060	0.120	2	16.00	0.00	0.00	Undef	Undef	
Eastgate Ave	[0.060 - 0.116] Quebec St to Yukon St	Asp	CoLocRd	Local	0.056	0.112	2	16.00	0.00	0.00	Undef	Undef	
Eastgate Ave	[0.116 - 0.185] Yukon St to Ellis St	Asp	CoLocRd	Local	0.069	0.138	2	16.00	0.00	0.00	Undef	Undef	
Eastgate Ave	[0.185 - 0.250] Ellis St to County Road 13	Asp	CoLocRd	Local	0.065	0.130	2	16.00	0.00	0.00	Undef	Undef	
Total Mileage for Road:					0.250	0.500							
Eastwood Dr (19356)													
Eastwood Dr	[0.000 - 0.067] Ray Ln to Homeland Rd	Asp	CoLocRd	Local	0.067	0.134	2	18.00	0.00	0.00	Undef	Undef	
Eastwood Dr	[0.067 - 0.197] Ronda Dr to Ray Ln	Asp	CoLocRd	Local	0.130	0.260	2	18.00	0.00	0.00	Undef	Undef	
Eastwood Dr	[0.197 - 0.242] Ronda Dr to Crestwood Dr/Eastwood Dr (cul-de-sac)	Asp	CoLocRd	Local	0.045	0.090	2	18.00	0.00	0.00	Undef	Undef	
Total Mileage for Road:					0.242	0.484							
Edwards Rd (19382)													
Edwards Rd	[0.000 - 0.129] County Road 7 to Pleasant Pl	Asp	CoLocRd	Local	0.129	0.258	2	18.00	0.00	0.00	None	None	
Edwards Rd	[0.129 - 0.409] Pleasant Pl to Crystal Creek Ln	Asp	CoLocRd	Local	0.280	0.560	2	18.00	0.00	0.00	None	None	
Edwards Rd	[0.409 - 0.421] Crystal Creek Ln to End	Asp	CoLocRd	Local	0.012	0.024	2	18.00	0.00	0.00	None	None	

Detailed Road and Segment

Printed On July, 10, 2025

Roadsoft Version 2025.1

Segment Name	From/To	Surface Subtype	Legal System	NFC	Seg Length (mi)		Lanes	Surface Width	Shoulder				
					Ctrline	Lane			Width Left	Right	Type Left	Right	
Total Mileage for Road:					0.421	0.842							
El Dorado Dr (16246)													
El Dorado Dr (east leg)	[0.000 - 0.244] El Dorado Dr (west leg) to El Dorado Dr	Asp	CoLocRd	Local	0.244	0.488	2	22.00	0.00	0.00	Undef	Undef	
Total Mileage for Road:					0.244	0.488							
El Dorado Dr (19392)													
El Dorado Dr (west leg)	[0.000 - 0.176] El Dorado Dr (east leg) to Weber Ln	Asp	CoLocRd	Local	0.176	0.352	2	22.00	0.00	0.00	Undef	Undef	
El Dorado Dr (west leg)	[0.176 - 0.238] Weber Ln to El Dorado Dr	Asp	CoLocRd	Local	0.062	0.124	2	22.00	0.00	0.00	Undef	Undef	
El Dorado Dr	[0.238 - 0.475] El Dorado Dr (split) to County Road 18	Asp	CoLocRd	Local	0.237	0.474	2	22.00	0.00	0.00	Undef	Undef	
Total Mileage for Road:					0.475	0.950							
Ella Dr (19426)													
Ella Dr	[0.000 - 0.084] Riverdale Dr to Kathryn Dr	Asp	CoLocRd	Local	0.084	0.168	2	18.00	0.00	0.00	Undef	Undef	
Ella Dr	[0.084 - 0.159] Kathryn Dr to Oak Manor Pl	Asp	CoLocRd	Local	0.075	0.150	2	18.00	0.00	0.00	Undef	Undef	
Total Mileage for Road:					0.159	0.318							
Eller Dr (19427)													
Eller Dr	[0.000 - 0.030] End to Mast Dr	Asp	CoLocRd	Local	0.030	0.060	2	22.00	0.00	0.00	Undef	Undef	
Eller Dr	[0.030 - 0.097] Mast Dr to Byrkit Dr	Asp	CoLocRd	Local	0.067	0.134	2	22.00	0.00	0.00	Undef	Undef	
Eller Dr	[0.097 - 0.116] Byrkit Dr to End	Asp	CoLocRd	Local	0.019	0.038	2	22.00	0.00	0.00	Undef	Undef	
Total Mileage for Road:					0.116	0.232							
Ellis St (19428)													
Ellis St	[0.000 - 0.123] Byrd Ave to Wilshire Blvd (EB)	Asp	CoLocRd	Local	0.123	0.246	2	16.00	0.00	0.00	Undef	Undef	
Ellis St	[0.123 - 0.130] Wilshire Blvd (EB) to Wilshire Blvd (WB)	Asp	CoLocRd	Local	0.007	0.014	2	16.00	0.00	0.00	Undef	Undef	
Ellis St	[0.130 - 0.243] Wilshire Blvd (WB) to Eastgate Ave	Asp	CoLocRd	Local	0.113	0.226	2	16.00	0.00	0.00	Undef	Undef	



Detailed Road and Segment

Printed On July, 10, 2025

Roadsoft Version 2025.1

Segment Name	From/To	Surface Subtype	Legal System	NFC	Seg Length (mi)		Lanes	Surface Width	Shoulder		Type		
					Ctrline	Lane			Width Left	Right	Left	Right	
Total Mileage for Road:					0.243	0.486							
Emerald Chase Ln (19445)													
Emerald Chase Ln	[0.000 - 0.080] County Road 18 to Ruby Ct	Asp	CoLocRd	Local	0.080	0.160	2	22.00	0.00	0.00	Undef	Undef	
Emerald Chase Ln	[0.080 - 0.140] Ruby Ct to Roadsoft road segment split	Asp	CoLocRd	Local	0.060	0.120	2	22.00	0.00	0.00	Undef	Undef	
Emerald Chase Ln	[0.140 - 0.187] Roadsoft road segment split to Jade Cir	Asp	CoLocRd	Local	0.047	0.094	2	22.00	0.00	0.00	Undef	Undef	
Emerald Chase Ln	[0.187 - 0.259] Jade Cir to Emerald Chase Ln W	Asp	CoLocRd	Local	0.072	0.144	2	22.00	0.00	0.00	Undef	Undef	
Total Mileage for Road:					0.259	0.518							
Emerald Chase Ln W (19446)													
Emerald Chase Ln W	[0.000 - 0.082] County Road 18 to Opal Ct	Asp	CoLocRd	Local	0.082	0.164	2	22.00	0.00	0.00	Undef	Undef	
Emerald Chase Ln W	[0.082 - 0.218] Opal Ct to Emerald Chase Ln	Asp	CoLocRd	Local	0.136	0.272	2	22.00	0.00	0.00	Undef	Undef	
Total Mileage for Road:					0.218	0.436							
Esther St (12349)													
Esther St	[0.000 - 0.061] End to Willard Rd	Asp	CoLocRd	Local	0.061	0.122	2	18.00	0.00	0.00	Undef	Undef	
Total Mileage for Road:					0.061	0.122							
Falcon Ct (15803)													
Falcon Ct	[0.000 - 0.033] Sequoia Dr to End	Asp	CoLocRd	Local	0.033	0.066	2	20.00	0.00	0.00	Undef	Undef	
Total Mileage for Road:					0.033	0.066							
Fall Creek Ct (10892)													
Fall Creek Ct	[0.000 - 0.062] Fall Creek Dr cul-de-sac to End	Asp	CoLocRd	Local	0.062	0.124	2	22.00	0.00	0.00	Undef	Undef	
Fall Creek Ct	[0.062 - 0.123] Fall Creek Dr to Fall Creek Ct cul-de-sac	Asp	CoLocRd	Local	0.061	0.122	2	22.00	0.00	0.00	Undef	Undef	
Total Mileage for Road:					0.123	0.246							
Fall Creek Dr (19472)													



Detailed Road and Segment

Printed On July, 10, 2025

Roadsoft Version 2025.1

Segment Name	From/To	Surface Subtype	Legal System	NFC	Seg Length (mi)		Lanes	Surface Width	Shoulder			
					Ctrline	Lane			Width Left	Width Right	Type Left	Type Right
Fall Creek Dr	[0.000 - 0.131] Woodmere Dr to Eagle Hill Ln	Asp	CoLocRd	Local	0.131	0.262	2	22.00	0.00	0.00	Undef	Undef
Fall Creek Dr	[0.131 - 0.191] Fall Creek Ct to Woodmere Dr	Asp	CoLocRd	Local	0.060	0.120	2	22.00	0.00	0.00	Undef	Undef
Fall Creek Dr	[0.191 - 0.266] Stonecreek Dr/Weber Ln to Fall Creek Ct	Asp	CoLocRd	Local	0.075	0.150	2	22.00	0.00	0.00	Undef	Undef
Total Mileage for Road:					0.266	0.532						
Fall Creek Ct cul-de-sac (22978)												
Fall Creek Ct cul-de-sac	[0.000 - 0.007] Fall Creek Ct to End	Asp	CoLocRd	Local	0.007	0.014	2	75.00	0.00	0.00	Undef	Undef
Total Mileage for Road:					0.007	0.014						
Falling Water Dr (10968)												
Falling Water Dr	[0.000 - 0.119] Stone Edge Dr to Spring Run	Asp	CoLocRd	Local	0.119	0.238	2	22.00	0.00	0.00	Undef	Undef
Total Mileage for Road:					0.119	0.238						
Falling Water/Stone Edge cul-de-sac (22880)												
Falling Water/Stone Edge cul-de-sac	[0.000 - 0.007] Stone Edge Dr to End	Asp	CoLocRd	Local	0.007	0.014	2	75.00	0.00	0.00	Undef	Undef
Total Mileage for Road:					0.007	0.014						
Falling Waters Ct (10974)												
Falling Waters Ct	[0.000 - 0.064] Falling Water Dr to End	Asp	CoLocRd	Local	0.064	0.128	2	22.00	0.00	0.00	Undef	Undef
Total Mileage for Road:					0.064	0.128						
Farmwood Dr (19477)												
Farmwood Dr	[0.000 - 0.105] Woodside Dr to Bruce Dr	Asp	CoLocRd	Local	0.105	0.210	2	20.00	0.00	0.00	Undef	Undef
Farmwood Dr	[0.105 - 0.217] Bruce Dr to Bridgewood Dr	Asp	CoLocRd	Local	0.112	0.224	2	20.00	0.00	0.00	Undef	Undef
Farmwood Dr	[0.217 - 0.292] Bridgewood Dr to County Road 17	Asp	CoLocRd	Local	0.075	0.150	2	20.00	0.00	0.00	Undef	Undef
Total Mileage for Road:					0.292	0.584						

Detailed Road and Segment

Printed On July, 10, 2025

Roadsoft Version 2025.1

Segment Name	From/To	Surface Subtype	Legal System	NFC	Seg Length (mi)		Lanes	Surface Width	Shoulder				
					Ctrline	Lane			Width Left	Width Right	Type Left	Type Right	
Farmwood/Woodside cul-de-sac (22989)													
Farmwood/Woodside cul-de-sac	[0.000 - 0.014] End to Farmwood Dr/Woodside Dr	Asp	CoLocRd	Local	0.014	0.028	2	120.00	0.00	0.00	Undef	Undef	
Total Mileage for Road:					0.014	0.028							
Fieldstone Crossing Dr (19488)													
Fieldstone Crossing Dr	[0.000 - 0.103] County Road 19 to Blue Heron Dr	Asp	CoLocRd	Local	0.103	0.206	2	22.00	0.00	0.00	Undef	Undef	
Fieldstone Crossing Dr	[0.103 - 0.248] Blue Heron Dr to End	Asp	CoLocRd	Local	0.145	0.290	2	22.00	0.00	0.00	Undef	Undef	
Total Mileage for Road:					0.248	0.496							
Firwood Ln (19492)													
Firwood Ln	[0.000 - 0.087] End to Decker Dr	Asp	No Acceptance	Local	0.087	0.174	2	0.00	0.00	0.00	Undef	Undef	
Firwood Ln	[0.087 - 0.173] Decker Dr to Ridge St	Asp	CoLocRd	Local	0.086	0.172	2	22.00	0.00	0.00	Undef	Undef	
Total Mileage for Road:					0.173	0.346							
Flicker Dr (19497)													
Flicker Dr	[0.000 - 0.024] End to Hummingbird Ct	Asp	CoLocRd	Local	0.024	0.048	2	20.00	0.00	0.00	Undef	Undef	
Flicker Dr	[0.024 - 0.089] Hummingbird Ct to Downy Ct	Asp	CoLocRd	Local	0.065	0.130	2	20.00	0.00	0.00	Undef	Undef	
Flicker Dr	[0.089 - 0.210] Downy Ct to Sequoia Dr	Asp	CoLocRd	Local	0.121	0.242	2	20.00	0.00	0.00	Undef	Undef	
Total Mileage for Road:					0.210	0.420							
Forest Grove Ave (19518)													
Forest Grove Ave	[0.014 - 0.201] Elkhart City limits to Castlewood Ct	Asp	CoLocRd	Local	0.187	0.374	2	22.00	0.00	0.00	Undef	Undef	
Forest Grove Ave	[0.201 - 0.263] Castlewood Ct to Kingsland Ct	Asp	CoLocRd	Local	0.062	0.124	2	22.00	0.00	0.00	Undef	Undef	
Forest Grove Ave	[0.263 - 0.327] Kingsland Ct to Penton Ct	Asp	CoLocRd	Local	0.064	0.128	2	22.00	0.00	0.00	Undef	Undef	
Total Mileage for Road:					0.313	0.626							

Detailed Road and Segment

Printed On July, 10, 2025

Roadsoft Version 2025.1

Segment Name	From/To	Surface Subtype	Legal System	NFC	Seg Length (mi)		Lanes	Surface Width	Shoulder		Type		
					Ctrline	Lane			Width Left	Right	Left	Right	
Forest Grove/Penton cul-de-sac (22948)													
Forest Grove/Penton cul-de-sac	[0.000 - 0.004] Forest Grove Ave/Penton Ct to End	Asp	CoLocRd	Local	0.004	0.008	2	60.00	0.00	0.00	Undef	Undef	
Total Mileage for Road:					0.004	0.008							
Frailey Dr (12655)													
Frailey Dr	[0.000 - 0.143] End to Riverdale Dr	Asp	CoLocRd	Local	0.143	0.286	2	18.00	0.00	0.00	Undef	Undef	
Total Mileage for Road:					0.143	0.286							
Gardenwood Trl (11238)													
Gardenwood Trl	[0.000 - 0.067] Northland Crossing Dr to State Line Rd	Asp	CoLocRd	Local	0.067	0.134	2	22.00	0.00	0.00	Undef	Undef	
Total Mileage for Road:					0.067	0.134							
Gertrude St (12340)													
Gertrude St	[0.000 - 0.054] End to Willard Rd	Asp	CoLocRd	Local	0.054	0.108	2	18.00	0.00	0.00	Undef	Undef	
Total Mileage for Road:					0.054	0.108							
Glen Dr (12060)													
Glen Dr	[0.000 - 0.122] County Road 4 to End	Asp	CoLocRd	Local	0.122	0.244	2	22.00	0.00	0.00	Undef	Undef	
Total Mileage for Road:					0.122	0.244							
Glenriver Dr (10374)													
Glenriver Dr	[0.000 - 0.104] River Forest Dr to End	Asp	CoLocRd	Local	0.104	0.208	2	22.00	0.00	0.00	Undef	Undef	
Total Mileage for Road:					0.104	0.208							
Golden Pond Trl (19619)													
Golden Pond Trl	[0.000 - 0.085] County Road 3 to Thoreau Ct	Asp	CoLocRd	Local	0.085	0.170	2	22.00	0.00	0.00	Undef	Undef	
Golden Pond Trl	[0.085 - 0.168] Thoreau Ct to Hemingway Ln	Asp	CoLocRd	Local	0.083	0.166	2	22.00	0.00	0.00	Undef	Undef	



Detailed Road and Segment

Printed On July, 10, 2025

Roadsoft Version 2025.1

Segment Name	From/To	Surface Subtype	Legal System	NFC	Seg Length (mi)		Lanes	Surface Width	Shoulder			
					Ctrline	Lane			Width Left	Width Right	Type Left	Type Right
Golden Pond Trl	[0.168 - 0.286] Hemingway Ln to Melville Pass	Asp	CoLocRd	Local	0.118	0.236	2	22.00	0.00	0.00	Undef	Undef
Golden Pond Trl	[0.286 - 0.367] Melville Pass to End	Asp	CoLocRd	Local	0.081	0.162	2	22.00	0.00	0.00	Undef	Undef
Total Mileage for Road:					0.367	0.734						
Golf Dr (1489)												
Golf Dr	[0.000 - 0.070] End to Old Orchard Ln	Asp	CoLocRd	Local	0.070	0.140	2	18.00	0.00	0.00	Undef	Undef
Total Mileage for Road:					0.070	0.140						
Greenleaf Blvd (19682)												
Greenleaf Blvd	[2.034 - 2.239] Greenleaf Blvd to Holly Dr	Asp	CoLocRd	MinColl	0.205	0.410	2	20.00	0.00	0.00	Undef	Undef
Greenleaf Blvd	[2.239 - 2.516] Holly Dr to Dawn Dr	Asp	CoLocRd	MinColl	0.277	0.554	2	20.00	0.00	0.00	Undef	Undef
Greenleaf Blvd	[2.516 - 2.555] Dawn Dr to Shorelane W	Asp	CoLocRd	MinColl	0.039	0.078	2	20.00	0.00	0.00	Undef	Undef
Greenleaf Blvd	[2.555 - 2.660] Shorelane W to Sundale Pl	Asp	CoLocRd	MinColl	0.105	0.210	2	20.00	0.00	0.00	Undef	Undef
Greenleaf Blvd	[2.660 - 2.731] Sundale Pl to Shorelane E	Asp	CoLocRd	MinColl	0.071	0.142	2	20.00	0.00	0.00	Undef	Undef
Greenleaf Blvd	[2.731 - 2.903] Shorelane E to Holiday Dr	Asp	CoLocRd	MinColl	0.172	0.344	2	20.00	0.00	0.00	Undef	Undef
Greenleaf Blvd	[2.903 - 2.982] Holiday Dr to Rock Ct	Asp	CoLocRd	MinColl	0.079	0.158	2	20.00	0.00	0.00	Undef	Undef
Greenleaf Blvd	[2.982 - 3.129] Rock Ct to Princess Ave	Asp	CoLocRd	MinColl	0.147	0.294	2	20.00	0.00	0.00	Undef	Undef
Greenleaf Blvd	[3.129 - 3.245] Princess Ave to Selby Dr	Asp	CoLocRd	MinColl	0.116	0.232	2	20.00	0.00	0.00	Undef	Undef
Greenleaf Blvd	[3.245 - 3.278] Selby Dr to Streeter Ln	Asp	CoLocRd	MinColl	0.033	0.066	2	20.00	0.00	0.00	Undef	Undef
Total Mileage for Road:					1.244	2.488						
Hallie Rd (19717)												
Hallie Rd	[0.094 - 0.224] Ida Rd to Silver St	Asp	CoLocRd	Local	0.130	0.260	2	20.00	0.00	0.00	None	None
Total Mileage for Road:					0.130	0.260						

Detailed Road and Segment

Printed On July, 10, 2025

Roadsoft Version 2025.1

Segment Name	From/To	Surface Subtype	Legal System	NFC	Seg Length (mi)		Lanes	Surface Width	Shoulder		Type		
					Ctrline	Lane			Width Left	Right	Left	Right	
Hanover Dr (19731)													
Hanover Dr	[0.000 - 0.462] Hyde Park Dr to County Road 17	Asp	CoLocRd	Local	0.462	0.924	2	20.00	0.00	0.00	None	None	
Total Mileage for Road:					0.462	0.924							
Harter Dr (16190)													
Harter Dr	[0.000 - 0.224] Packard Dr to Lovejoy Dr	Asp	CoLocRd	Local	0.224	0.448	2	24.00	0.00	0.00	Undef	Undef	
Total Mileage for Road:					0.224	0.448							
Heatherfield Dr (15906)													
Heatherfield Dr	[0.000 - 0.049] Barberry Dr to End	Asp	CoLocRd	Local	0.049	0.098	2	22.00	0.00	0.00	Undef	Undef	
Total Mileage for Road:					0.049	0.098							
Heatherfield Dr (15916)													
Heatherfield Dr	[0.000 - 0.196] Tiverston Dr to Barberry Dr	Asp	CoLocRd	Local	0.196	0.392	2	22.00	0.00	0.00	Undef	Undef	
Heatherfield Dr	[0.196 - 0.264] Briarton Dr to Tiverton Dr	Asp	CoLocRd	Local	0.068	0.136	2	22.00	0.00	0.00	Undef	Undef	
Total Mileage for Road:					0.264	0.528							
Hemingway Ln (16816)													
Hemingway Ln	[0.000 - 0.069] End to Golden Pond Trl	Asp	CoLocRd	Local	0.069	0.138	2	22.00	0.00	0.00	Undef	Undef	
Total Mileage for Road:					0.069	0.138							
Hickory Ln (225)													
Hickory Ln	[0.000 - 0.033] End to Manor Ln	Asp	CoLocRd	Local	0.033	0.066	2	15.00	0.00	0.00	Undef	Undef	
Total Mileage for Road:					0.033	0.066							
Hickory Ln (12288)													
Hickory Ln	[0.000 - 0.032] Woodmont Dr to End	Asp	CoLocRd	Local	0.032	0.064	2	15.00	0.00	0.00	Undef	Undef	

Detailed Road and Segment

Printed On July, 10, 2025

Roadsoft Version 2025.1

Segment Name	From/To	Surface Subtype	Legal System	NFC	Seg Length (mi)		Lanes	Surface Width	Shoulder		Type		
					Ctrline	Lane			Width Left	Right	Left	Right	
Total Mileage for Road:					0.032	0.064							
Hickory Ln (12314)													
Hickory Ln	[0.000 - 0.128] Manor Ln to Woodmont Dr	Asp	CoLocRd	Local	0.128	0.256	2	15.00	0.00	0.00	Undef	Undef	
Total Mileage for Road:					0.128	0.256							
Hickory Ln (12668)													
Hickory Ln	[0.000 - 0.059] End to Riviera Dr	Asp	CoLocRd	Local	0.059	0.118	2	22.00	0.00	0.00	Undef	Undef	
Total Mileage for Road:					0.059	0.118							
Hillside Dr (19759)													
Hillside Dr	[0.000 - 0.095] Blue Heron Dr to Hillside Dr	Asp	CoLocRd	Local	0.095	0.190	2	22.00	0.00	0.00	Undef	Undef	
Hillside Dr	[0.095 - 0.167] Hillside Dr to Deer Path Ct	Asp	CoLocRd	Local	0.072	0.144	2	22.00	0.00	0.00	Undef	Undef	
Hillside Dr	[0.167 - 0.239] Deer Path Ct to Eagle Hill Ln/Fall Creek Dr	Asp	CoLocRd	Local	0.072	0.144	2	22.00	0.00	0.00	Undef	Undef	
Total Mileage for Road:					0.239	0.478							
Hillside Dr cul-de-sac (22977)													
Hillside Dr cul-de-sac	[0.000 - 0.009] Hillside Dr to End	Asp	CoLocRd	Local	0.009	0.018	2	75.00	0.00	0.00	Undef	Undef	
Total Mileage for Road:					0.009	0.018							
Hilly Ln (19765)													
Hilly Ln	[0.000 - 0.077] Valley View Dr to Hilly Ln cul-de-sac	Asp	CoLocRd	Local	0.077	0.154	2	20.00	0.00	0.00	Undef	Undef	
Hilly Ln	[0.077 - 0.262] INDOT split to Benham Ave	Asp	CoLocRd	Local	0.185	0.370	2	20.00	0.00	0.00	Undef	Undef	
Total Mileage for Road:					0.262	0.524							
Hilly Ln cul-de-sac (23001)													
Hilly Ln cul-de-sac	[0.000 - 0.009] End to Hilly Ln	Asp	CoLocRd	Local	0.009	0.018	2	75.00	0.00	0.00	Undef	Undef	
Total Mileage for Road:					0.009	0.018							



Detailed Road and Segment

Printed On July, 10, 2025

Roadsoft Version 2025.1

Segment Name	From/To	Surface Subtype	Legal System	NFC	Seg Length (mi)		Lanes	Surface Width	Shoulder		Type		
					Ctrline	Lane			Width Left	Right	Left	Right	
Homeland Rd (19789)													
Homeland Rd	[0.455 - 0.528] Elkhart City limits to Century Dr	Asp	CoLocRd	Local	0.073	0.146	2	18.00	0.00	0.00	Undef	Undef	
Homeland Rd	[0.528 - 0.633] Century Dr to Eastwood Dr	Asp	CoLocRd	Local	0.105	0.210	2	18.00	0.00	0.00	Undef	Undef	
Homeland Rd	[0.633 - 0.772] Eastwood Dr to Ronda Dr	Asp	CoLocRd	Local	0.139	0.278	2	18.00	0.00	0.00	Undef	Undef	
Homeland Rd	[0.772 - 0.830] Ronda Dr to Montrose Park Dr S	Asp	CoLocRd	Local	0.058	0.116	2	22.00	0.00	0.00	Undef	Undef	
Homeland Rd	[0.830 - 0.904] Montrose Park Dr S to Delany Ln	Asp	CoLocRd	Local	0.074	0.148	2	22.00	0.00	0.00	Undef	Undef	
Homeland Rd	[0.904 - 0.973] Delany Ln to Broadwood Dr	Asp	CoLocRd	Local	0.069	0.138	2	22.00	0.00	0.00	Undef	Undef	
Homeland Rd	[0.973 - 1.006] Broadwood Dr to End	Asp	CoLocRd	Local	0.033	0.066	2	22.00	0.00	0.00	Undef	Undef	
Total Mileage for Road:					0.551	1.102							
Honeysuckle Ln (16281)													
Honeysuckle Ln	[0.000 - 0.120] County Road 24/County Road 105 to Terrace Ln	Asp	CoLocRd	Local	0.120	0.240	2	18.00	0.00	0.00	Undef	Undef	
Total Mileage for Road:					0.120	0.240							
Honeysuckle Ave (19797)													
Honeysuckle Ave	[0.000 - 0.265] Tropicana Ave to Crimson Ave	Asp	CoLocRd	Local	0.265	0.530	2	22.00	0.00	0.00	Undef	Undef	
Total Mileage for Road:					0.265	0.530							
Horseshoe Ct (19804)													
Horseshoe Ct	[0.000 - 0.170] County Road 18 to Clydesdale Dr	Asp	CoLocRd	Local	0.170	0.340	2	22.00	0.00	0.00	Undef	Undef	
Horseshoe Ct	[0.170 - 0.304] Clydesdale Dr to Appaloosa Ct	Asp	CoLocRd	Local	0.134	0.268	2	22.00	0.00	0.00	Undef	Undef	
Horseshoe Ct	[0.304 - 0.380] Appaloosa Ct to Clydesdale Dr	Asp	CoLocRd	Local	0.076	0.152	2	22.00	0.00	0.00	Undef	Undef	
Horseshoe Ct	[0.380 - 0.464] Clydesdale Dr to County Road 117	Asp	CoLocRd	Local	0.084	0.168	2	22.00	0.00	0.00	Undef	Undef	
Total Mileage for Road:					0.464	0.928							

Detailed Road and Segment

Printed On July, 10, 2025

Roadsoft Version 2025.1

Segment Name	From/To	Surface Subtype	Legal System	NFC	Seg Length (mi)		Lanes	Surface Width	Shoulder				
					Ctrline	Lane			Width Left	Width Right	Type Left	Type Right	
Hummingbird Ct (12936)													
Hummingbird Ct	[0.000 - 0.050] Flicker Dr to End	Asp	CoLocRd	Local	0.050	0.100	2	22.00	0.00	0.00	Undef	Undef	
Total Mileage for Road:					0.050	0.100							
Hyde Park Dr (19828)													
Hyde Park Dr	[0.000 - 0.106] Hanover Dr to Stanford Dr	Asp	CoLocRd	Local	0.106	0.212	2	20.00	0.00	0.00	None	None	
Hyde Park Dr	[0.106 - 0.293] Stanford Dr to Stanford Dr	Asp	CoLocRd	Local	0.187	0.374	2	20.00	0.00	0.00	None	None	
Hyde Park Dr	[0.293 - 0.327] Stanford Dr to End	Asp	CoLocRd	Local	0.034	0.068	2	20.00	0.00	0.00	None	None	
Total Mileage for Road:					0.327	0.654							
E Indiana Lake Rd (19882)													
E Indiana Lake Rd	[0.000 - 0.331] County Road 2 to Church Rd	Asp	CoLocRd	Local	0.331	0.662	2	16.00	0.00	0.00	None	None	
E Indiana Lake Rd	[0.331 - 0.464] Church Rd to End	Asp	CoLocRd	Local	0.133	0.266	2	16.00	0.00	0.00	None	None	
Total Mileage for Road:					0.464	0.928							
Irongate Dr (15638)													
Irongate Dr (cul-de-sac)	[0.000 - 0.034] Irongate Dr to Irongate Dr	Asp	CoLocRd	Local	0.034	0.068	2	22.00	0.00	0.00	Undef	Undef	
Total Mileage for Road:					0.034	0.068							
Irongate Dr (19973)													
Irongate Dr	[0.000 - 0.033] Irongate Dr (cul-de-sac west leg) to White Oak Ct	Asp	CoLocRd	Local	0.033	0.066	2	22.00	0.00	0.00	Undef	Undef	
Irongate Dr	[0.033 - 0.049] Irongate Dr (cul-de-sac) to Irongate Dr (cul-de-sac)	Asp	CoLocRd	Local	0.016	0.032	2	22.00	0.00	0.00	Undef	Undef	
Irongate Dr	[0.049 - 0.118] Irongate Dr (cul-de-sac east leg) to Country Manor Pl	Asp	CoLocRd	Local	0.069	0.138	2	22.00	0.00	0.00	Undef	Undef	
Irongate Dr	[0.118 - 0.191] Country Manor Pl to County Road 101	Asp	CoLocRd	Local	0.073	0.146	2	22.00	0.00	0.00	Undef	Undef	
Total Mileage for Road:					0.191	0.382							



Detailed Road and Segment

Printed On July, 10, 2025

Roadsoft Version 2025.1

Segment Name	From/To	Surface Subtype	Legal System	NFC	Seg Length (mi)		Lanes	Surface Width	Shoulder		Type		
					Ctrline	Lane			Width Left	Right	Left	Right	
Jade Cir (10898)													
Jade Cir	[0.000 - 0.053] End to Emerald Chase Ln	Asp	CoLocRd	Local	0.053	0.106	2	22.00	0.00	0.00	Undef	Undef	
Total Mileage for Road:					0.053	0.106							
Jasmine Ct (13349)													
Jasmine Ct	[0.000 - 0.059] End to County Road 22	Asp	CoLocRd	Local	0.059	0.118	2	22.00	0.00	0.00	None	None	
Total Mileage for Road:					0.059	0.118							
Jaxon Dr (22513)													
Jaxon Dr	[0.000 - 0.050] Amber Valley Dr to Previous End	Asp	Initial Acceptance Only	Local	0.050	0.100	2	22.00	0.00	0.00	Undef	Undef	
Jaxon Dr	[0.050 - 0.235] Previous End to Carter Kash Dr	Asp	Initial Acceptance Only	Local	0.185	0.370	2	22.00	0.00	0.00	Undef	Undef	
Total Mileage for Road:					0.235	0.470							
Jayne Dr (20018)													
Jayne Dr	[0.000 - 0.125] Oak Grove Dr to Oak Leaf Pl	Asp	CoLocRd	Local	0.125	0.250	2	18.00	0.00	0.00	Undef	Undef	
Total Mileage for Road:					0.125	0.250							
Jimmie St (7088)													
Jimmie St	[0.000 - 0.076] Windsong Dr to Joshua Dr	Asp	CoLocRd	Local	0.076	0.152	2	22.00	0.00	0.00	Undef	Undef	
Total Mileage for Road:					0.076	0.152							
Jimmie St (20374)													
Jimmie St	[0.000 - 0.049] Joshua Dr to Lyndzi Lane	Asp	CoLocRd	Local	0.049	0.098	2	22.00	0.00	0.00	Undef	Undef	
Lyndzi Ln	[0.049 - 0.258] Jimmie St to Joshua Dr	Asp	CoLocRd	Local	0.209	0.418	2	22.00	0.00	0.00	Undef	Undef	



Detailed Road and Segment

Printed On July, 10, 2025

Roadsoft Version 2025.1

Segment Name	From/To	Surface Subtype	Legal System	NFC	Seg Length (mi)		Lanes	Surface Width	Shoulder		Type		
					Ctrline	Lane			Width Left	Right	Left	Right	
Total Mileage for Road:					0.258	0.516							
Joshua Dr (20065)													
Joshua Dr	[0.000 - 0.168] Jimmie St to Lyndzi Ln	Asp	CoLocRd	Local	0.168	0.336	2	22.00	0.00	0.00	Undef	Undef	
Joshua Dr	[0.168 - 0.208] Lyndzi Ln to County Road 18	Asp	CoLocRd	Local	0.040	0.080	2	22.00	0.00	0.00	Undef	Undef	
Total Mileage for Road:					0.208	0.416							
Juanita Dr (20069)													
Juanita Dr	[0.000 - 0.147] Crestwood Dr to Broadwood Dr	Asp	CoLocRd	Local	0.147	0.294	2	28.00	0.00	0.00	Undef	Undef	
Total Mileage for Road:					0.147	0.294							
Kathryn Dr (12699)													
Kathryn Dr	[0.000 - 0.218] Oak Grove Dr to Ella Dr	Asp	CoLocRd	Local	0.218	0.436	2	18.00	0.00	0.00	Undef	Undef	
Total Mileage for Road:					0.218	0.436							
Kauffman St (13164)													
Kauffman St	[0.000 - 0.249] Summer Tree Ln to County Road 3	Asp	CoLocRd	Local	0.249	0.498	2	16.00	0.00	0.00	Undef	Undef	
Total Mileage for Road:					0.249	0.498							
Kelsie Ct (15652)													
Kelsie Ct	[0.000 - 0.058] Stonegate Cir to End	Asp	CoLocRd	Local	0.058	0.116	2	22.00	0.00	0.00	Undef	Undef	
Total Mileage for Road:					0.058	0.116							
Kennedy Dr (20095)													
Kennedy Dr	[0.000 - 0.083] Oakcrest Dr to Lincoln Dr	Asp	CoLocRd	Local	0.083	0.166	2	22.00	0.00	0.00	Undef	Undef	
Kennedy Dr	[0.083 - 0.163] Lincoln Dr to Ashwood Dr	Asp	CoLocRd	Local	0.080	0.160	2	22.00	0.00	0.00	Undef	Undef	
Total Mileage for Road:					0.163	0.326							



Detailed Road and Segment

Printed On July, 10, 2025

Roadsoft Version 2025.1

Segment Name	From/To	Surface Subtype	Legal System	NFC	Seg Length (mi)		Lanes	Surface Width	Shoulder				
					Ctrline	Lane			Width Left	Width Right	Type Left	Type Right	
Kennedy/Oakcrest Dr cul-de-sac (22678)													
Kennedy/Oakcrest Dr cul-de-sac	[0.000 - 0.012] End to Oakcrest Dr	Asp	CoLocRd	Local	0.012	0.024	2	100.00	0.00	0.00	Undef	Undef	
Total Mileage for Road:					0.012	0.024							
Kerryhaven Dr (20112)													
Kerryhaven Dr	[0.000 - 0.048] County Road 108 to Ashford Dr	Asp	CoLocRd	Local	0.048	0.096	2	22.00	0.00	0.00	Undef	Undef	
Kerryhaven Dr	[0.048 - 0.130] Ashford Dr to Roscommon Dr	Asp	CoLocRd	Local	0.082	0.164	2	22.00	0.00	0.00	Undef	Undef	
Kerryhaven Dr	[0.130 - 0.217] Roscommon Dr to Newcastle Dr	Asp	CoLocRd	Local	0.087	0.174	2	22.00	0.00	0.00	Undef	Undef	
Kerryhaven Dr	[0.217 - 0.242] Newcastle Dr to End	Asp	CoLocRd	Local	0.025	0.050	2	22.00	0.00	0.00	Undef	Undef	
Total Mileage for Road:					0.242	0.484							
Kevin Ct (15582)													
Kevin Ct	[0.000 - 0.046] End to Andy Dr	Asp	CoLocRd	Local	0.046	0.092	2	22.00	0.00	0.00	Undef	Undef	
Total Mileage for Road:					0.046	0.092							
Kidder Ct (16862)													
Kidder Ct	[0.000 - 0.031] Dutton Dr to End	Asp	CoLocRd	Local	0.031	0.062	2	22.00	0.00	0.00	None	None	
Total Mileage for Road:					0.031	0.062							
Kingsland Ct (7756)													
Kingsland Ct	[0.000 - 0.024] Kingsland Ct (cul-de-sac) to Forest Grove Ave	Asp	CoLocRd	Local	0.024	0.048	2	22.00	0.00	0.00	Undef	Undef	
Kingsland Ct (north leg)	[0.024 - 0.043] Kingsland Ct (south leg) to Kingsland Ct	Asp	CoLocRd	Local	0.019	0.038	2	22.00	0.00	0.00	Undef	Undef	
Total Mileage for Road:					0.043	0.086							
Kingsland Ct (22920)													
Kingsland Ct (south leg)	[0.000 - 0.018] Kingsland Ct (north leg) to Kingsland Ct	Asp	CoLocRd	Local	0.018	0.036	2	22.00	0.00	0.00	Undef	Undef	



Detailed Road and Segment

Printed On July, 10, 2025

Roadsoft Version 2025.1

Segment Name	From/To	Surface Subtype	Legal System	NFC	Seg Length (mi)		Lanes	Surface Width	Shoulder		Type		
					Ctrline	Lane			Width Left	Right	Left	Right	
Total Mileage for Road:					0.018	0.036							
Lakeland Rd (12076)													
Lakeland Rd	[0.000 - 0.157] County Road 4 to End	Asp	CoLocRd	Local	0.157	0.314	2	9.00	0.00	0.00	Undef	Undef	
Total Mileage for Road:					0.157	0.314							
Laverne Ct (EB/WB) (20212)													
Private Rd	[0.000 - 0.015] End to Laverne Ct	Grav	Private Road	Unk	0.015	0.030	2	22.00	0.00	0.00	Undef	Undef	
Laverne Ct (EB/WB)	[0.015 - 0.046] Private Road to Maplewood Dr	Grav	CoLocRd	Local	0.031	0.062	2	22.00	0.00	0.00	Undef	Undef	
Total Mileage for Road:					0.046	0.092							
Laverne Ct (NB/SB) (7602)													
Laverne Ct (NB/SB)	[0.000 - 0.048] Private Road to Maplewood Dr	Grav	CoLocRd	Local	0.048	0.096	2	22.00	0.00	0.00	Undef	Undef	
Total Mileage for Road:					0.048	0.096							
Lincoln Dr (12244)													
Lincoln Dr	[0.000 - 0.134] Ashwood Dr to Kennedy Dr	Asp	CoLocRd	Local	0.134	0.268	2	22.00	0.00	0.00	Undef	Undef	
Total Mileage for Road:					0.134	0.268							
Linnwood Dr (16865)													
Linnwood Dr	[0.000 - 0.064] Linnwood Dr cul-de-sac to Woodsedge Dr	Asp	CoLocRd	Local	0.064	0.128	2	22.00	0.00	0.00	Undef	Undef	
Linnwood Dr	[0.064 - 0.133] Linnwood Dr (split) to Linnwood Dr cul-de-sac	Asp	CoLocRd	Local	0.069	0.138	2	22.00	0.00	0.00	Undef	Undef	
Total Mileage for Road:					0.133	0.266							
Linnwood Dr cul-de-sac (22899)													
Linnwood Dr cul-de-sac	[0.000 - 0.007] End to Linnwood Dr	Asp	CoLocRd	Local	0.007	0.014	2	75.00	0.00	0.00	Undef	Undef	
Total Mileage for Road:					0.007	0.014							



Detailed Road and Segment

Printed On July, 10, 2025

Roadsoft Version 2025.1

Segment Name	From/To	Surface Subtype	Legal System	NFC	Seg Length (mi)		Lanes	Surface Width	Shoulder		Type		
					Ctrline	Lane			Width Left	Width Right	Left	Right	
Linnwood/Woodsedge cul-de-sac (22898)													
Linnwood/Woodsedge cul-de-sac	[0.000 - 0.006] End to Linnwood Dr/Woodsedge Dr	Asp	CoLocRd	Local	0.006	0.012	2	75.00	0.00	0.00	Undef	Undef	
Total Mileage for Road:					0.006	0.012							
Lombard Ave (2001)													
Lombard Ave	[0.000 - 0.102] Benham Ave to Valley View Dr	Asp	CoLocRd	Local	0.102	0.204	2	20.00	0.00	0.00	Undef	Undef	
Total Mileage for Road:					0.102	0.204							
Long Grove Dr (11023)													
Long Grove Dr	[0.000 - 0.083] End to Dunhill Crossing	Asp	CoLocRd	Local	0.083	0.166	2	22.00	0.00	0.00	Undef	Undef	
Total Mileage for Road:					0.083	0.166							
Lotus Ln (13159)													
Lotus Ln	[0.000 - 0.121] County Road 105 to Terrace Ln	Asp	CoLocRd	Local	0.121	0.242	2	18.00	0.00	0.00	Undef	Undef	
Total Mileage for Road:					0.121	0.242							
Lovejoy Dr (16189)													
Lovejoy Dr	[0.000 - 0.258] County Road 4 to Harter Dr	Asp	CoLocRd	Local	0.258	0.516	2	24.00	0.00	0.00	Undef	Undef	
Total Mileage for Road:					0.258	0.516							
Mallard Ct (12993)													
Mallard Ct	[0.000 - 0.061] Sequoia Dr to End	Asp	CoLocRd	Local	0.061	0.122	2	22.00	0.00	0.00	Undef	Undef	
Total Mileage for Road:					0.061	0.122							
Manor Ln (20496)													
Manor Ln	[0.000 - 0.042] Jeanwood Dr to Tara Ln	Asp	CoLocRd	Local	0.042	0.084	2	15.00	0.00	0.00	Undef	Undef	

Detailed Road and Segment

Printed On July, 10, 2025

Roadsoft Version 2025.1

Segment Name	From/To	Surface Subtype	Legal System	NFC	Seg Length (mi)		Lanes	Surface Width	Shoulder			
					Ctrline	Lane			Width Left	Width Right	Type Left	Type Right
Manor Ln	[0.042 - 0.112] Tara Ln to Hickory Ln	Asp	CoLocRd	Local	0.070	0.140	2	15.00	0.00	0.00	Undef	Undef
Total Mileage for Road:					0.112	0.224						
Maplewood Dr (20510)												
Maplewood Dr	[0.073 - 0.131] Lake Dr to Laverne Ct (EB/WB)	Asp	CoLocRd	Local	0.058	0.116	2	18.00	0.00	0.00	None	None
Maplewood Dr	[0.131 - 0.161] Laverne Ct (EB/WB) to Laverne Ct (NB/SB)	Asp	CoLocRd	Local	0.030	0.060	2	18.00	0.00	0.00	None	None
Maplewood Dr	[0.161 - 0.439] Laverne Ct (NB/SB) to Private Road	Asp	CoLocRd	Local	0.278	0.556	2	18.00	0.00	0.00	None	None
Maplewood Dr	[0.439 - 0.489] Private Road to End	Asp	Private Road	Unk	0.050	0.100	2	18.00	0.00	0.00	None	None
Total Mileage for Road:					0.416	0.832						
Mast Dr (16348)												
Mast Dr	[0.000 - 0.111] Mast Dr/Patterson Dr (cul-de-sac) to Eller Dr	Asp	CoLocRd	Local	0.111	0.222	2	22.00	0.00	0.00	Undef	Undef
Total Mileage for Road:					0.111	0.222						
Maude St (12253)												
Maude St	[0.000 - 0.053] End to Willard Rd	Asp	CoLocRd	Local	0.053	0.106	2	18.00	0.00	0.00	Undef	Undef
Total Mileage for Road:					0.053	0.106						
Melville Pass (16817)												
Melville Pass	[0.000 - 0.085] Twain Dr to Golden Pond Trl	Asp	CoLocRd	Local	0.085	0.170	2	22.00	0.00	0.00	Undef	Undef
Total Mileage for Road:					0.085	0.170						
Merganser Dr (7737)												
Merganser Dr	[0.000 - 0.041] Woodsprings Dr to End	Asp	CoLocRd	Local	0.041	0.082	2	22.00	0.00	0.00	Undef	Undef
Total Mileage for Road:					0.041	0.082						

Detailed Road and Segment

Printed On July, 10, 2025

Roadsoft Version 2025.1

Segment Name	From/To	Surface Subtype	Legal System	NFC	Seg Length (mi)		Lanes	Surface Width	Shoulder				
					Ctrline	Lane			Width Left	Width Right	Type Left	Type Right	
Meridian Ct (10883)													
Meridian Ct	[0.000 - 0.056] Blue Heron Dr to End	Asp	CoLocRd	Local	0.056	0.112	2	22.00	0.00	0.00	Undef	Undef	
Total Mileage for Road:					0.056	0.112							
Migro Ln (16494)													
Migro Ln	[0.000 - 0.055] Pioneer St to Migro Ln (cul-de-sac)	Conc	CoLocRd	Local	0.055	0.110	2	20.00	0.00	0.00	Undef	Undef	
Migro Ln (south leg)	[0.055 - 0.078] Migro Ln to Migro Ln (north leg)	Conc	CoLocRd	Local	0.023	0.046	2	20.00	0.00	0.00	Undef	Undef	
Migro Ln (north leg)	[0.078 - 0.100] Migro Ln to Migro Ln (south leg)	Conc	CoLocRd	Local	0.022	0.044	2	20.00	0.00	0.00	Undef	Undef	
Total Mileage for Road:					0.100	0.200							
Miner Rd (20682)													
Miner Rd	[0.000 - 0.329] County Road 9 to End	Asp	CoLocRd	Local	0.329	0.658	2	20.00	0.00	0.00	Undef	Undef	
Total Mileage for Road:					0.329	0.658							
Missouri Ave (11280)													
Missouri Ave	[0.169 - 0.179] County Road 17 (SB) to County Road 17 (NB)	Asp	CoPrimRd	Local	0.010	0.020	2	24.00	0.00	0.00	Undef	Undef	
Total Mileage for Road:					0.010	0.020							
Mulberry Ct (12973)													
Mulberry Ct	[0.000 - 0.059] Osage Dr to End	Asp	CoLocRd	Local	0.059	0.118	2	20.00	0.00	0.00	Undef	Undef	
Total Mileage for Road:					0.059	0.118							
N Cobus/E Cobus Dr cul-de-sac (22679)													
N Cobus/E Cobus Dr cul-de-sac	[0.000 - 0.009] East Cobus Dr to End	Asp	CoLocRd	Local	0.009	0.018	2	20.00	0.00	0.00	None	None	
Total Mileage for Road:					0.009	0.018							

Detailed Road and Segment

Printed On July, 10, 2025

Roadsoft Version 2025.1

Segment Name	From/To	Surface Subtype	Legal System	NFC	Seg Length (mi)		Lanes	Surface Width	Shoulder		Type		
					Ctrline	Lane			Width Left	Width Right	Left	Right	
New Dawn Ave (20841)													
New Dawn Ave	[0.000 - 0.126] End to Crimson Ave	Asp	CoLocRd	Local	0.126	0.252	2	22.00	0.00	0.00	Undef	Undef	
Total Mileage for Road:					0.126	0.252							
Newcastle Dr (15959)													
Newcastle Dr	[0.000 - 0.409] Donegal Ln to Kerryhaven Dr	Asp	CoLocRd	Local	0.409	0.818	2	22.00	0.00	0.00	Undef	Undef	
Total Mileage for Road:					0.409	0.818							
North Creekside Ct (22524)													
North Creekside Ct	[0.000 - 0.031] Stonecutter Dr/Villa Dr to End	Asp	CoLocRd	Local	0.031	0.062	2	22.00	0.00	0.00	Undef	Undef	
Total Mileage for Road:					0.031	0.062							
North Fork Ln (15642)													
North Fork Ln	[0.000 - 0.103] Charla Ln to End	Asp	CoLocRd	Local	0.103	0.206	2	22.00	0.00	0.00	Undef	Undef	
Total Mileage for Road:					0.103	0.206							
North Park Ave (21052)													
North Park Ave	[0.000 - 0.177] End to County Road 9	Asp	CtyLocSt	Local	0.177	0.354	2	20.00	0.00	0.00	Undef	Undef	
Total Mileage for Road:					0.177	0.354							
Northland Crossing Dr (20872)													
Northland Crossing Dr	[0.000 - 0.289] End to Gardenwood Trl	Asp	CoLocRd	Local	0.289	0.578	2	22.00	0.00	0.00	Undef	Undef	
Northland Crossing Dr	[0.289 - 0.390] Gardenwood Trl to End	Asp	CoLocRd	Local	0.101	0.202	2	22.00	0.00	0.00	Undef	Undef	
Total Mileage for Road:					0.390	0.780							
Northrop Dr (10161)													
Northrop Dr (cul-de-sac)	[0.000 - 0.029] Northrop Dr to Northrop Dr	Conc	CoLocRd	Local	0.029	0.058	2	20.00	0.00	0.00	Undef	Undef	



Detailed Road and Segment

Printed On July, 10, 2025

Roadsoft Version 2025.1

Segment Name	From/To	Surface Subtype	Legal System	NFC	Seg Length (mi)		Lanes	Surface Width	Shoulder				
					Ctrline	Lane			Width Left	Width Right	Type Left	Type Right	
Total Mileage for Road:					0.029	0.058							
Northrop Dr (10162)													
Northrop Dr (cul-de-sac)	[0.000 - 0.033] DeKalb Ln to Northrop Dr	Conc	CoLocRd	Local	0.033	0.066	2	20.00	0.00	0.00	Undef	Undef	
Total Mileage for Road:					0.033	0.066							
Northrop Dr (20877)													
Northrop Dr (west leg)	[0.000 - 0.023] Northrop Dr to Northrop Dr (east leg)	Conc	CoLocRd	Local	0.023	0.046	2	20.00	0.00	0.00	Undef	Undef	
Northrop Dr (east leg)	[0.023 - 0.046] Northrop Dr to Northrop Dr (west leg)	Conc	CoLocRd	Local	0.023	0.046	2	20.00	0.00	0.00	Undef	Undef	
Northrop Dr	[0.046 - 0.067] Northrop Dr (cul-de-sac north leg) to Northrop Dr (cul-de-sac)	Conc	CoLocRd	Local	0.021	0.042	2	20.00	0.00	0.00	Undef	Undef	
Northrop Dr	[0.067 - 0.078] Northrop Dr (cul-de-sac north leg) to Northrop Dr (cul-de-sac south leg)	Conc	CoLocRd	Local	0.011	0.022	2	20.00	0.00	0.00	Undef	Undef	
Northrop Dr	[0.078 - 0.156] Northrop Dr (cul-de-sac south leg) to Pioneer St	Conc	CoLocRd	Local	0.078	0.156	2	20.00	0.00	0.00	Undef	Undef	
Northrop Dr	[0.156 - 0.212] Pioneer St to Northrop Dr (split)	Conc	CoLocRd	Local	0.056	0.112	2	20.00	0.00	0.00	Undef	Undef	
Northrop Dr	[0.212 - 0.223] Northrop Dr (north leg) to DeKalb Ln	Conc	CoLocRd	Local	0.011	0.022	2	20.00	0.00	0.00	Undef	Undef	
Total Mileage for Road:					0.223	0.446							
Oak Ln (12619)													
Oak Ln	[0.000 - 0.073] Oak Leaf Pl to Oakwood Pl	Asp	CoLocRd	Local	0.073	0.146	2	18.00	0.00	0.00	Undef	Undef	
Total Mileage for Road:					0.073	0.146							
Oak Grove Dr (20900)													
Oak Grove Dr	[0.000 - 0.079] Riverdale Dr to Kathryn Dr	Asp	CoLocRd	Local	0.079	0.158	2	18.00	0.00	0.00	Undef	Undef	
Oak Grove Dr	[0.079 - 0.155] Kathryn Dr to Oak Manor Pl	Asp	CoLocRd	Local	0.076	0.152	2	18.00	0.00	0.00	Undef	Undef	
Oak Grove Dr	[0.155 - 0.194] Oak Manor Pl to Jayne Dr	Asp	CoLocRd	Local	0.039	0.078	2	18.00	0.00	0.00	Undef	Undef	
Total Mileage for Road:					0.194	0.388							

Detailed Road and Segment

Printed On July, 10, 2025

Roadsoft Version 2025.1

Segment Name	From/To	Surface Subtype	Legal System	NFC	Seg Length (mi)		Lanes	Surface Width	Shoulder				
					Ctrline	Lane			Width Left	Width Right	Type Left	Type Right	
Oak Leaf PI (633)													
Oak Leaf PI	[0.000 - 0.047] Oak Manor PI to Oak Ln	Asp	CoLocRd	Local	0.047	0.094	2	18.00	0.00	0.00	Undef	Undef	
Total Mileage for Road:					0.047	0.094							
Oak Leaf PI (22808)													
Oak Leaf PI	[0.000 - 0.027] Oak Ln to Jayne Dr	Asp	CoLocRd	Local	0.027	0.054	2	18.00	0.00	0.00	Undef	Undef	
Total Mileage for Road:					0.027	0.054							
Oak Manor PI (20902)													
Oak Manor PI	[0.000 - 0.025] Rio Lindo Dr to Oak Grove Dr	Asp	CoLocRd	Local	0.025	0.050	2	18.00	0.00	0.00	Undef	Undef	
Oak Manor PI	[0.025 - 0.154] Oak Grove Dr to Oak Leaf PI	Asp	CoLocRd	Local	0.129	0.258	2	18.00	0.00	0.00	Undef	Undef	
Oak Manor PI	[0.154 - 0.229] Oak Leaf PI to Oakwood PI	Asp	CoLocRd	Local	0.075	0.150	2	18.00	0.00	0.00	Undef	Undef	
Oak Manor PI	[0.229 - 0.245] Oakwood PI to Ella Dr	Asp	CoLocRd	Local	0.016	0.032	2	18.00	0.00	0.00	None	None	
Oak Manor PI	[0.245 - 0.310] Ella Dr to Danielson Dr	Asp	CoLocRd	Local	0.065	0.130	2	18.00	0.00	0.00	None	None	
Total Mileage for Road:					0.310	0.620							
Oakbrook Dr (20908)													
Oakbrook Dr	[0.000 - 0.072] Ash Rd to Spring Ct	Asp	CoLocRd	Local	0.072	0.144	2	20.00	0.00	0.00	None	None	
Oakbrook Dr	[0.072 - 0.157] Spring Ct to Valley Spring Ct	Asp	CoLocRd	Local	0.085	0.170	2	20.00	0.00	0.00	None	None	
Oakbrook Dr	[0.157 - 0.193] Valley Spring Ct to Surface type split	Asp	CoLocRd	Local	0.036	0.072	2	20.00	0.00	0.00	None	None	
Oakbrook Dr	[0.193 - 0.429] Surface type split to Ashwood Dr	Conc	CoLocRd	Local	0.236	0.472	2	22.00	0.00	0.00	Undef	Undef	
Oakbrook Dr	[0.429 - 0.461] Ashwood Dr to End	Conc	CoLocRd	Local	0.032	0.064	2	22.00	0.00	0.00	Undef	Undef	
Total Mileage for Road:					0.461	0.922							
Oakcrest Dr (12296)													
Oakcrest Dr	[0.000 - 0.118] Ashwood Dr to Kennedy Dr	Asp	CoLocRd	Local	0.118	0.236	2	22.00	0.00	0.00	Undef	Undef	



Detailed Road and Segment

Printed On July, 10, 2025

Roadsoft Version 2025.1

Segment Name	From/To	Surface Subtype	Legal System	NFC	Seg Length (mi)		Lanes	Surface Width	Shoulder		Type		
					Ctrline	Lane			Left	Right	Left	Right	
Total Mileage for Road:					0.118	0.236							
Oakleaf Dr S (20964)													
Oakleaf Dr S	[0.000 - 0.084] Spring Mill Dr W to Woodvale Dr	Asp	CoLocRd	Local	0.084	0.168	2	22.00	0.00	0.00	Undef	Undef	
Oakleaf Dr S	[0.084 - 0.121] Woodvale Dr to Montrose Park Dr	Asp	CoLocRd	Local	0.037	0.074	2	22.00	0.00	0.00	Undef	Undef	
Oakleaf Dr S	[0.121 - 0.165] Montrose Park Dr to Sweetspire Trl	Asp	CoLocRd	Local	0.044	0.088	2	22.00	0.00	0.00	Undef	Undef	
Total Mileage for Road:					0.165	0.330							
Oakleaf Dr N (20966)													
Oakleaf Dr N	[0.000 - 0.040] End to Spring Mill Dr W	Asp	CoLocRd	Local	0.040	0.080	2	22.00	0.00	0.00	Undef	Undef	
Oakleaf Dr N	[0.040 - 0.123] Spring Mill Dr W to Woodvale Dr	Asp	CoLocRd	Local	0.083	0.166	2	22.00	0.00	0.00	Undef	Undef	
Oakleaf Dr N	[0.123 - 0.206] Woodvale Dr to Sweetspire Trl	Asp	CoLocRd	Local	0.083	0.166	2	22.00	0.00	0.00	Undef	Undef	
Total Mileage for Road:					0.206	0.412							
Oakwood PI (20973)													
Oakwood PI	[0.000 - 0.045] Oak Manor PI to Oak Ln	Asp	CoLocRd	Local	0.045	0.090	2	18.00	0.00	0.00	Undef	Undef	
Oakwood PI	[0.045 - 0.171] Oak Ln to End	Asp	CoLocRd	Local	0.126	0.252	2	18.00	0.00	0.00	Undef	Undef	
Total Mileage for Road:					0.171	0.342							
Old Orchard Ln (20992)													
Old Orchard Ln	[0.000 - 0.148] End to Golf Dr	Asp	CoLocRd	Local	0.148	0.296	2	18.00	0.00	0.00	Undef	Undef	
Old Orchard Ln	[0.148 - 0.184] Golf Dr to County Road 16	Asp	CoLocRd	Local	0.036	0.072	2	18.00	0.00	0.00	Undef	Undef	
Total Mileage for Road:					0.184	0.368							
Old US 20 (20999)													
Old US 20	[1.143 - 1.207] Riverview Manor Dr to Elkhart City limits	Asp	CoPrimRd	PrincAr	0.064	0.128	2	24.00	0.00	0.00	Undef	Undef	
Total Mileage for Road:					0.064	0.128							

Detailed Road and Segment

Printed On July, 10, 2025

Roadsoft Version 2025.1

Segment Name	From/To	Surface Subtype	Legal System	NFC	Seg Length (mi)		Lanes	Surface Width	Shoulder		Type		
					Ctrline	Lane			Width Left	Width Right	Left	Right	
Omega Ct (16776)													
Omega Ct	[0.000 - 0.062] Alpha Dr to End	Asp	CoLocRd	Local	0.062	0.124	2	22.00	0.00	0.00	Undef	Undef	
Total Mileage for Road:					0.062	0.124							
Opal Ct (10901)													
Opal Ct	[0.000 - 0.080] Emerald Chase Ln W to End	Asp	CoLocRd	Local	0.080	0.160	2	22.00	0.00	0.00	Undef	Undef	
Total Mileage for Road:					0.080	0.160							
Osage Dr (21026)													
Osage Dr	[0.000 - 0.107] County Road 18 to Mulberry Ct	Asp	CoLocRd	Local	0.107	0.214	2	20.00	0.00	0.00	Undef	Undef	
Osage Dr	[0.107 - 0.173] Mulberry Ct to Catalpa Ct	Asp	CoLocRd	Local	0.066	0.132	2	20.00	0.00	0.00	Undef	Undef	
Osage Dr	[0.173 - 0.265] Catalpa Ct to Chestnut Ln	Asp	CoLocRd	Local	0.092	0.184	2	20.00	0.00	0.00	Undef	Undef	
Osage Dr	[0.265 - 0.383] Chestnut Ln to Warbler Ct	Asp	CoLocRd	Local	0.118	0.236	2	20.00	0.00	0.00	Undef	Undef	
Osage Dr	[0.383 - 0.450] Warbler Ct to Flicker Dr	Asp	CoLocRd	Local	0.067	0.134	2	20.00	0.00	0.00	Undef	Undef	
Total Mileage for Road:					0.450	0.900							
Osborn Ave (21028)													
Osborn Ave	[0.000 - 0.055] Old US 20 to Priem Rd	Asp	CoLocRd	Local	0.055	0.110	2	16.00	0.00	0.00	Undef	Undef	
Osborn Ave	[0.055 - 0.214] Priem Rd to Priem Rd	Asp	CoLocRd	Local	0.159	0.318	2	16.00	0.00	0.00	Undef	Undef	
Osborn Ave	[0.214 - 0.296] Priem Rd to End	Asp	CoLocRd	Local	0.082	0.164	2	16.00	0.00	0.00	Undef	Undef	
Total Mileage for Road:					0.296	0.592							
Packard Dr (16194)													
Packard Dr	[0.000 - 0.018] Packard Dr (road stub) to Harter Dr	Asp	CoLocRd	Local	0.018	0.036	2	24.00	0.00	0.00	Undef	Undef	
Packard Dr	[0.018 - 0.260] County Road 4 to Packard Dr (road stub)	Asp	CoLocRd	Local	0.242	0.484	2	24.00	0.00	0.00	Undef	Undef	
Total Mileage for Road:					0.260	0.520							

Detailed Road and Segment

Printed On July, 10, 2025

Roadsoft Version 2025.1

Segment Name	From/To	Surface Subtype	Legal System	NFC	Seg Length (mi)		Lanes	Surface Width	Shoulder		Type		
					Ctrline	Lane			Width Left	Right	Left	Right	
Packard Dr (stub) (22800)													
Packard Dr (stub)	[0.000 - 0.032] Packard Dr to End	Asp	Road Stub	Unk	0.032	0.064	2	24.00	0.00	0.00	Undef	Undef	
Total Mileage for Road:					0.032	0.064							
Patricia Dr (10495)													
Patricia Dr	[0.000 - 0.094] Alesha Way to Sandbrooke Dr	Asp	CoLocRd	Local	0.094	0.188	2	22.00	0.00	0.00	Undef	Undef	
Total Mileage for Road:					0.094	0.188							
Patterson Dr (16344)													
Patterson Dr	[0.000 - 0.049] Roadsoft road segment split to Byrkit Dr	Asp	CoLocRd	Local	0.049	0.098	2	22.00	0.00	0.00	Undef	Undef	
Patterson Dr	[0.049 - 0.065] Mast Dr/Patterson Dr (cul-de-sac) to Roadsoft road segment split	Asp	CoLocRd	Local	0.016	0.032	2	22.00	0.00	0.00	Undef	Undef	
Total Mileage for Road:					0.065	0.130							
Patterson/Mast Dr cul-de-sac (22740)													
Patterson/Mast Dr cul-de-sac	[0.000 - 0.009] End to Mast Dr	Asp	CoLocRd	Local	0.009	0.018	2	100.00	0.00	0.00	Undef	Undef	
Total Mileage for Road:					0.009	0.018							
Penton Ct (7754)													
Penton Ct	[0.000 - 0.021] Forest Grove Ave to Penton Ct	Asp	CoLocRd	Local	0.021	0.042	2	22.00	0.00	0.00	Undef	Undef	
Penton Ct	[0.021 - 0.037] Penton Ct to Penton Ct	Asp	CoLocRd	Local	0.016	0.032	2	22.00	0.00	0.00	Undef	Undef	
Total Mileage for Road:					0.037	0.074							
Penton Ct (22919)													
Penton Ct	[0.000 - 0.017] Penton Ct to Penton Ct	Asp	CoLocRd	Local	0.017	0.034	2	22.00	0.00	0.00	Undef	Undef	
Total Mileage for Road:					0.017	0.034							

Detailed Road and Segment

Printed On July, 10, 2025

Roadsoft Version 2025.1

Segment Name	From/To	Surface Subtype	Legal System	NFC	Seg Length (mi)		Lanes	Surface Width	Shoulder				
					Ctrline	Lane			Width Left	Width Right	Type Left	Type Right	
Pine Bluff Dr (21120)													
Pine Bluff Dr	[0.000 - 0.159] County Road 100 to Weathered Pine Ct	Asp	CoLocRd	Local	0.159	0.318	2	22.00	0.00	0.00	Undef	Undef	
Pine Bluff Dr	[0.159 - 0.242] Weathered Pine Ct to White Pine Ct	Asp	CoLocRd	Local	0.083	0.166	2	22.00	0.00	0.00	Undef	Undef	
Pine Bluff Dr	[0.242 - 0.281] White Pine Ct to Previous End	Asp	CoLocRd	Local	0.039	0.078	2	22.00	0.00	0.00	Undef	Undef	
Pine Bluff Dr	[0.281 - 0.364] Previous End to Baylee Ct	Asp	Initial Acceptance Only	Local	0.083	0.166	2	22.00	0.00	0.00	Undef	Undef	
Pine Bluff Dr	[0.364 - 0.509] Baylee Ct to Amber Valley Dr	Asp	Initial Acceptance Only	Local	0.145	0.290	2	22.00	0.00	0.00	Undef	Undef	
Total Mileage for Road:					0.509	1.018							
Pintail Dr (15922)													
Pintail Dr	[0.000 - 0.159] Woodsprings Dr to End	Asp	CoLocRd	Local	0.159	0.318	2	22.00	0.00	0.00	Undef	Undef	
Total Mileage for Road:					0.159	0.318							
Pioneer St (21136)													
Pioneer St	[0.000 - 0.083] County Road 42 to Northrop Dr	Conc	CoLocRd	Local	0.083	0.166	2	20.00	0.00	0.00	Undef	Undef	
Pioneer St	[0.083 - 0.156] Northrop Dr to Migro Ln	Conc	CoLocRd	Local	0.073	0.146	2	20.00	0.00	0.00	Undef	Undef	
Pioneer St	[0.156 - 0.192] Migro Ln to End	Conc	CoLocRd	Local	0.036	0.072	2	20.00	0.00	0.00	Undef	Undef	
Total Mileage for Road:					0.192	0.384							
Pleasant Pl (21148)													
Pleasant Pl	[0.000 - 0.313] Edwards Rd to Crystal Creek Ln	Asp	CoLocRd	Local	0.313	0.626	2	18.00	0.00	0.00	Undef	Undef	
Total Mileage for Road:					0.313	0.626							
Pomona St (12921)													
Pomona St	[0.000 - 0.256] Tower Rd to Blaine Ave	Asp	CoLocRd	Local	0.256	0.512	2	18.00	0.00	0.00	Undef	Undef	



Detailed Road and Segment

Printed On July, 10, 2025

Roadsoft Version 2025.1

Segment Name	From/To	Surface Subtype	Legal System	NFC	Seg Length (mi)		Lanes	Surface Width	Shoulder				
					Ctrline	Lane			Width Left	Width Right	Type Left	Type Right	
Total Mileage for Road:					0.256	0.512							
Prairie Rose Ave (13689)													
Prairie Rose Ave	[0.000 - 0.252] Tropicana Ave to County Road 31	Conc	CoLocRd	Local	0.252	0.504	2	22.00	0.00	0.00	Undef	Undef	
Total Mileage for Road:					0.252	0.504							
Priem Rd (21187)													
Priem Rd	[0.000 - 0.233] Osborn Ave to Osborn Ave	Asp	CoLocRd	Local	0.233	0.466	2	16.00	0.00	0.00	Undef	Undef	
Total Mileage for Road:					0.233	0.466							
Priscilla Ct (21198)													
Priscilla Ct	[0.000 - 0.186] End to County Road 1	Asp	CoLocRd	Local	0.186	0.372	2	24.00	0.00	0.00	Undef	Undef	
Total Mileage for Road:					0.186	0.372							
Quail Ridge Dr (21213)													
Quail Ridge Dr (EB)	[0.000 - 0.054] State Road 19 to Quail Ridge Dr	Asp	CoLocRd	Local	0.054	0.108	2	15.00	0.00	0.00	Undef	Undef	
Quail Ridge Dr	[0.054 - 0.112] Quail Ridge Dr (split) to Turtle Ct	Asp	CoLocRd	Local	0.058	0.116	2	15.00	0.00	0.00	Undef	Undef	
Quail Ridge Dr	[0.112 - 0.200] Turtle Ct to Briarton Dr	Asp	CoLocRd	Local	0.088	0.176	2	15.00	0.00	0.00	Undef	Undef	
Quail Ridge Dr	[0.200 - 0.477] Briarton Dr to Barberry Dr	Asp	CoLocRd	Local	0.277	0.554	2	15.00	0.00	0.00	Undef	Undef	
Quail Ridge Dr	[0.477 - 0.526] Barberry Dr to End	Asp	CoLocRd	Local	0.049	0.098	2	15.00	0.00	0.00	Undef	Undef	
Total Mileage for Road:					0.526	1.052							
Quail Ridge Dr (WB) (6777)													
Quail Ridge Dr (WB)	[0.000 - 0.055] State Road 19 to Quail Ridge Dr	Asp	CoLocRd	Local	0.055	0.110	2	15.00	0.00	0.00	Undef	Undef	
Total Mileage for Road:					0.055	0.110							

Detailed Road and Segment

Printed On July, 10, 2025

Roadsoft Version 2025.1

Segment Name	From/To	Surface Subtype	Legal System	NFC	Seg Length (mi)		Lanes	Surface Width	Shoulder				
					Ctrline	Lane			Width Left	Right	Type Left	Right	
Quebec St (21215)													
Quebec St	[0.000 - 0.123] Byrd Ave to Wilshire Blvd (EB)	Asp	CoLocRd	Local	0.123	0.246	2	18.00	0.00	0.00	Undef	Undef	
Quebec St	[0.123 - 0.131] Wilshire Blvd (EB) to Wilshire Blvd (WB)	Asp	CoLocRd	Local	0.008	0.016	2	18.00	0.00	0.00	Undef	Undef	
Quebec St	[0.131 - 0.244] Wilshire Blvd (WB) to Eastgate Ave	Asp	CoLocRd	Local	0.113	0.226	2	18.00	0.00	0.00	Undef	Undef	
Total Mileage for Road:					0.244	0.488							
Raber Ct (13486)													
Raber Ct	[0.000 - 0.082] End to Ashton Way	Asp	CoLocRd	Local	0.082	0.164	2	22.00	0.00	0.00	Undef	Undef	
Total Mileage for Road:					0.082	0.164							
Ray Ln (15822)													
Ray Ln	[0.000 - 0.039] End to Eastwood Dr	Asp	CoLocRd	Local	0.039	0.078	2	18.00	0.00	0.00	Undef	Undef	
Total Mileage for Road:					0.039	0.078							
Ridge St (16018)													
Ridge St	[0.000 - 0.092] Firwood Ln to Acorn Ln	Asp	CoLocRd	Local	0.092	0.184	2	22.00	0.00	0.00	Undef	Undef	
Total Mileage for Road:					0.092	0.184							
Ridgepoint Ct (15782)													
Ridgepoint Ct	[0.000 - 0.098] End to Stonegate Cir	Asp	CoLocRd	Local	0.098	0.196	2	22.00	0.00	0.00	Undef	Undef	
Total Mileage for Road:					0.098	0.196							
Rio Lindo Dr (21300)													
Rio Lindo Dr	[0.000 - 0.238] End to Oak Manor Pl	Asp	CoLocRd	Local	0.238	0.476	2	30.00	0.00	0.00	Undef	Undef	
Total Mileage for Road:					0.238	0.476							

Detailed Road and Segment

Printed On July, 10, 2025

Roadsoft Version 2025.1

Segment Name	From/To	Surface Subtype	Legal System	NFC	Seg Length (mi)		Lanes	Surface Width	Shoulder				
					Ctrline	Lane			Width Left	Width Right	Type Left	Type Right	
River Forest Dr (21309)													
River Forest Dr	[0.000 - 0.209] End to Glenriver Dr	Asp	CoLocRd	Local	0.209	0.418	2	22.00	0.00	0.00	Undef	Undef	
River Forest Dr	[0.209 - 0.268] Glenriver Dr to County Road 115	Asp	CoLocRd	Local	0.059	0.118	2	22.00	0.00	0.00	Undef	Undef	
Total Mileage for Road:					0.268	0.536							
River Shore Ln (21322)													
River Shore Ln	[0.713 - 0.935] Eberly Pl to End	Asp	CoLocRd	Local	0.222	0.444	2	19.00	0.00	0.00	Undef	Undef	
Total Mileage for Road:					0.222	0.444							
Riverdale Dr (12713)													
Riverdale Dr (east leg)	[0.000 - 0.054] Riverdale Dr (west leg) to Riverdale Dr	Asp	CoLocRd	Local	0.054	0.108	2	18.00	0.00	0.00	Undef	Undef	
Total Mileage for Road:					0.054	0.108							
Riverdale Dr (21334)													
Riverdale Dr (west leg)	[0.000 - 0.030] Riverdale Dr (east leg) to Riverdale Dr	Asp	CoLocRd	Local	0.030	0.060	2	18.00	0.00	0.00	Undef	Undef	
Riverdale Dr	[0.030 - 0.200] Riverdale Dr (cul-de-sac) to Oak Grove Dr	Asp	CoLocRd	Local	0.170	0.340	2	18.00	0.00	0.00	Undef	Undef	
Riverdale Dr	[0.200 - 0.414] Oak Grove Dr to Ella Dr	Asp	CoLocRd	Local	0.214	0.428	2	18.00	0.00	0.00	Undef	Undef	
Riverdale Dr	[0.414 - 0.519] Ella Dr to Fraily Dr	Asp	CoLocRd	Local	0.105	0.210	2	18.00	0.00	0.00	Undef	Undef	
Riverdale Dr	[0.519 - 0.554] Fraily Dr to Danielson Dr	Asp	CoLocRd	Local	0.035	0.070	2	18.00	0.00	0.00	Undef	Undef	
Riverdale Dr	[0.554 - 0.640] Danielson Dr to Old Us 20	Asp	CoLocRd	Local	0.086	0.172	2	18.00	0.00	0.00	None	None	
Total Mileage for Road:					0.640	1.280							
Riverview Manor Dr (21349)													
Riverview Manor Dr	[0.000 - 0.117] End to Riviera Dr	Asp	CoLocRd	Local	0.117	0.234	2	18.00	0.00	0.00	Undef	Undef	
Riverview Manor Dr	[0.117 - 0.433] Riviera Dr to Old Us 20	Asp	CoLocRd	Local	0.316	0.632	2	18.00	0.00	0.00	Undef	Undef	
Total Mileage for Road:					0.433	0.866							

Detailed Road and Segment

Printed On July, 10, 2025

Roadsoft Version 2025.1

Segment Name	From/To	Surface Subtype	Legal System	NFC	Seg Length (mi)		Lanes	Surface Width	Shoulder				
					Ctrline	Lane			Width Left	Width Right	Type Left	Type Right	
Riviera Dr (21350)													
Riviera Dr	[0.000 - 0.152] Riverview Manor Dr to Hickory Ln	Asp	CoLocRd	Local	0.152	0.304	2	18.00	0.00	0.00	Undef	Undef	
Riviera Dr	[0.152 - 0.406] Hickory Ln to Old Us 20	Asp	CoLocRd	Local	0.254	0.508	2	18.00	0.00	0.00	Undef	Undef	
Total Mileage for Road:					0.406	0.812							
Rogers Rd (15937)													
Rogers Rd	[0.000 - 0.208] End to County Road 9	Asp	CoLocRd	Local	0.208	0.416	2	20.00	0.00	0.00	Undef	Undef	
Total Mileage for Road:					0.208	0.416							
Ronda Dr (16055)													
Ronda Dr	[0.000 - 0.072] Eastwood Dr to Homeland Rd	Asp	CoLocRd	Local	0.072	0.144	2	18.00	0.00	0.00	Undef	Undef	
Total Mileage for Road:					0.072	0.144							
Roscommon Dr (21363)													
Roscommon Dr	[0.000 - 0.102] Donegal Ln to Ashford Dr	Asp	CoLocRd	Local	0.102	0.204	2	22.00	0.00	0.00	Undef	Undef	
Roscommon Dr	[0.102 - 0.396] Ashford Dr to Kerryhaven Dr	Asp	CoLocRd	Local	0.294	0.588	2	22.00	0.00	0.00	Undef	Undef	
Total Mileage for Road:					0.396	0.792							
Ruby Ct (10896)													
Ruby Ct	[0.000 - 0.046] Emerald Chase Ln to End	Asp	CoLocRd	Local	0.046	0.092	2	22.00	0.00	0.00	Undef	Undef	
Total Mileage for Road:					0.046	0.092							
Russell Pointe Dr (10942)													
Russell Pointe Dr	[0.000 - 0.054] County Road 2 to Dawson Dr	Asp	CoLocRd	Local	0.054	0.108	2	22.00	0.00	0.00	Undef	Undef	
Total Mileage for Road:					0.054	0.108							

Detailed Road and Segment

Printed On July, 10, 2025

Roadsoft Version 2025.1

Segment Name	From/To	Surface Subtype	Legal System	NFC	Seg Length (mi)		Lanes	Surface Width	Shoulder				
					Ctrline	Lane			Width Left	Width Right	Type Left	Type Right	
Ryehill Dr (16996)													
Ryehill Dr	[0.000 - 0.162] Chadwick Dr to Dawson Dr	Asp	CoLocRd	Local	0.162	0.324	2	22.00	0.00	0.00	Undef	Undef	
Total Mileage for Road:					0.162	0.324							
Sandbrooke Dr (21421)													
Sandbrooke Dr	[0.000 - 0.046] State Road 13 to Darin Ct	Asp	CoLocRd	Local	0.046	0.092	2	22.00	0.00	0.00	Undef	Undef	
Sandbrooke Dr	[0.046 - 0.162] Darin Ct to Alesha Way	Asp	CoLocRd	Local	0.116	0.232	2	22.00	0.00	0.00	Undef	Undef	
Sandbrooke Dr	[0.162 - 0.223] Alesha Way to Patricia Dr	Asp	CoLocRd	Local	0.061	0.122	2	22.00	0.00	0.00	Undef	Undef	
Total Mileage for Road:					0.223	0.446							
Sandy Creek Dr (11437)													
Sandy Creek Dr	[0.000 - 0.052] Ash Rd/Pemburby Dr to Sandy Creek Dr Roundabout	Asp	CoLocRd	Local	0.052	0.104	2	22.00	0.00	0.00	Undef	Undef	
Total Mileage for Road:					0.052	0.104							
Sandy Creek Ct (16876)													
Sandy Creek Ct	[0.000 - 0.063] End to Sandy Creek Dr	Asp	CoLocRd	Local	0.063	0.126	2	22.00	0.00	0.00	Undef	Undef	
Total Mileage for Road:					0.063	0.126							
Sandy Creek Dr (16994)													
Sandy Creek Dr	[0.000 - 0.185] Sandy Creek Ct to Stonecutter Dr	Asp	CoLocRd	Local	0.185	0.370	2	22.00	0.00	0.00	Undef	Undef	
Sandy Creek Dr	[0.185 - 0.236] Sandy Creek Ct to Sandy Creek Dr Roundabout	Asp	CoLocRd	Local	0.051	0.102	2	22.00	0.00	0.00	Undef	Undef	
Total Mileage for Road:					0.236	0.472							
Sandy Creek Dr Roundabout (11625)													
Sandy Creek Dr Roundabout	[0.000 - 0.031] Sandy Creek Dr to Villa Dr	Asp	CoLocRd	Local	0.031	0.062	2	22.00	0.00	0.00	Undef	Undef	
Total Mileage for Road:					0.031	0.062							



Detailed Road and Segment

Printed On July, 10, 2025

Roadsoft Version 2025.1

Segment Name	From/To	Surface Subtype	Legal System	NFC	Seg Length (mi)		Lanes	Surface Width	Shoulder				
					Ctrline	Lane			Width Left	Width Right	Type Left	Type Right	
Sandy Creek Dr Roundabout (11626)													
Sandy Creek Dr Roundabout	[0.000 - 0.022] Sandy Creek Dr to Villa Dr	Asp	CoLocRd	Local	0.022	0.044	2	22.00	0.00	0.00	Undef	Undef	
Total Mileage for Road:					0.022	0.044							
Sandy Creek Dr Roundabout (11627)													
Sandy Creek Dr Roundabout	[0.000 - 0.026] Sandy Creek Dr to Sandy Creek Dr	Asp	CoLocRd	Local	0.026	0.052	2	22.00	0.00	0.00	Undef	Undef	
Total Mileage for Road:					0.026	0.052							
Santa Anita St (21430)													
Santa Anita St	[0.000 - 0.123] Byrd Ave to Wilshire Blvd (EB)	Asp	CoLocRd	Local	0.123	0.246	2	16.00	0.00	0.00	Undef	Undef	
Santa Anita St	[0.123 - 0.131] Wilshire Blvd (EB) to Wilshire Blvd (WB)	Asp	CoLocRd	Local	0.008	0.016	2	16.00	0.00	0.00	Undef	Undef	
Santa Anita St	[0.131 - 0.242] Wilshire Blvd (WB) to Eastgate Ave	Asp	CoLocRd	Local	0.111	0.222	2	16.00	0.00	0.00	Undef	Undef	
Total Mileage for Road:					0.242	0.484							
Secor Ct (16322)													
Secor Ct	[0.000 - 0.096] End to Baugo Xing	Asp	CoLocRd	Local	0.096	0.192	2	22.00	0.00	0.00	Undef	Undef	
Total Mileage for Road:					0.096	0.192							
Sequoia Dr (21459)													
Sequoia Dr	[0.000 - 0.033] End to Falcon Ct	Asp	CoLocRd	Local	0.033	0.066	2	20.00	0.00	0.00	Undef	Undef	
Sequoia Dr	[0.033 - 0.099] Falcon Ct to Mallard Ct	Asp	CoLocRd	Local	0.066	0.132	2	20.00	0.00	0.00	Undef	Undef	
Sequoia Dr	[0.099 - 0.165] Mallard Ct to Chestnut Ln	Asp	CoLocRd	Local	0.066	0.132	2	20.00	0.00	0.00	Undef	Undef	
Sequoia Dr	[0.165 - 0.218] Chestnut Ln to INDOT split	Asp	CoLocRd	Local	0.053	0.106	2	20.00	0.00	0.00	Undef	Undef	
Sequoia Dr	[0.218 - 0.226] INDOT split to Sequoia Dr cul-de-sac	Asp	CoLocRd	Local	0.008	0.016	2	20.00	0.00	0.00	Undef	Undef	
Sequoia Dr	[0.226 - 0.268] Sequoia Dr cul-de-sac to Sequoia Dr cul-de-sac	Asp	CoLocRd	Local	0.042	0.084	2	20.00	0.00	0.00	Undef	Undef	
Sequoia Dr	[0.268 - 0.328] Sequoia Dr cul-de-sac to Condor Ct	Asp	CoLocRd	Local	0.060	0.120	2	20.00	0.00	0.00	Undef	Undef	



Detailed Road and Segment

Printed On July, 10, 2025

Roadsoft Version 2025.1

Segment Name	From/To	Surface Subtype	Legal System	NFC	Seg Length (mi)		Lanes	Surface Width	Shoulder		Type	
					Ctrline	Lane			Left	Right	Left	Right
Sequoia Dr	[0.328 - 0.394] Condor Ct to Flicker Dr	Asp	CoLocRd	Local	0.066	0.132	2	20.00	0.00	0.00	Undef	Undef
Sequoia Dr	[0.394 - 0.470] Flicker Dr to End	Asp	CoLocRd	Local	0.076	0.152	2	20.00	0.00	0.00	Undef	Undef
Total Mileage for Road:					0.470	0.940						
Silver St (21510)												
Silver St	[0.000 - 0.047] W Bristol St to Elkhart City limits	Asp	CtyLocSt	Local	0.047	0.094	2	20.00	0.00	0.00	None	None
Silver St	[0.047 - 0.096] Elkhart City limits to Springbrook Ln	Asp	CoLocRd	Local	0.049	0.098	2	20.00	0.00	0.00	None	None
Silver St	[0.096 - 0.248] Springbrook Ln to Silver Ct	Asp	CoLocRd	Local	0.152	0.304	2	20.00	0.00	0.00	None	None
Silver St	[0.248 - 0.318] Silver Ct to Hallie Rd	Asp	CoLocRd	Local	0.070	0.140	2	20.00	0.00	0.00	None	None
Total Mileage for Road:					0.318	0.636						
Silver Ct (22523)												
Silver Ct	[0.000 - 0.073] End to Silver St	Grav	Non maintained county ROW	Local	0.073	0.073	1	12.00	0.00	0.00	Undef	Undef
Total Mileage for Road:					0.073	0.073						
Sommerwood Ct (11041)												
Sommerwood Ct	[0.000 - 0.027] Westleaf Manor Blvd to Sommerwood Ct cul-de-sac	Asp	CoLocRd	Local	0.027	0.054	2	22.00	0.00	0.00	Undef	Undef
Sommerwood Ct	[0.027 - 0.097] Sommerwood Ct cul-de-sac to End	Asp	CoLocRd	Local	0.070	0.140	2	22.00	0.00	0.00	Undef	Undef
Total Mileage for Road:					0.097	0.194						
Sommerwood Ct cul-de-sac (22942)												
Sommerwood Ct cul-de-sac	[0.000 - 0.007] Sommerwood Ct to End	Asp	CoLocRd	Local	0.007	0.014	2	75.00	0.00	0.00	Undef	Undef
Total Mileage for Road:					0.007	0.014						

Detailed Road and Segment

Printed On July, 10, 2025

Roadsoft Version 2025.1

Segment Name	From/To	Surface Subtype	Legal System	NFC	Seg Length (mi)		Lanes	Surface Width	Shoulder		Type		
					Ctrline	Lane			Width Left	Right	Left	Right	
Spring Ct (15945)													
Spring Ct	[0.000 - 0.036] Oakbrook Dr to End	Asp	CoLocRd	Local	0.036	0.072	2	22.00	0.00	0.00	Undef	Undef	
Total Mileage for Road:					0.036	0.072							
Spring Meadow Ct (21567)													
Spring Meadow Ct	[0.000 - 0.097] End to Springfield Ct	Asp	CoLocRd	Local	0.097	0.194	2	22.00	0.00	0.00	Undef	Undef	
Spring Meadow Ct	[0.097 - 0.128] Springfield Ct to End	Asp	CoLocRd	Local	0.031	0.062	2	22.00	0.00	0.00	Undef	Undef	
Total Mileage for Road:					0.128	0.256							
Spring Mill Dr W (21573)													
Spring Mill Dr W	[0.071 - 0.148] Montrose Park Dr to Sunnybrook Ln	Asp	CoLocRd	Local	0.077	0.154	2	22.00	0.00	0.00	Undef	Undef	
Spring Mill Dr W	[0.148 - 0.165] Sunnybrook Ln to INDOT split	Asp	CoLocRd	Local	0.017	0.034	2	22.00	0.00	0.00	Undef	Undef	
Spring Mill Dr W	[0.165 - 0.198] INDOT split to Sunnytrail PI	Asp	CoLocRd	Local	0.033	0.066	2	22.00	0.00	0.00	Undef	Undef	
Spring Mill Dr W	[0.198 - 0.291] Sunnytrail PI to Oakleaf Dr S	Asp	CoLocRd	Local	0.093	0.186	2	22.00	0.00	0.00	Undef	Undef	
Spring Mill Dr W	[0.291 - 0.441] Oakleaf Dr S to Oakleaf Dr N	Asp	CoLocRd	Local	0.150	0.300	2	22.00	0.00	0.00	Undef	Undef	
Total Mileage for Road:					0.370	0.740							
Spring Run (21574)													
Spring Run (NB)	[0.000 - 0.027] Old US 20 to Spring Run	Asp	CoLocRd	Local	0.027	0.027	1	12.00	0.00	0.00	Undef	Undef	
Spring Run	[0.027 - 0.045] Spring Run to Stone Edge Dr	Asp	CoLocRd	Local	0.018	0.036	2	22.00	0.00	0.00	Undef	Undef	
Spring Run	[0.045 - 0.170] Stone Edge Dr to Falling Water Dr	Asp	CoLocRd	Local	0.125	0.250	2	22.00	0.00	0.00	Undef	Undef	
Total Mileage for Road:					0.170	0.313							
Spring Run (22879)													
Spring Run (SB)	[0.000 - 0.028] Old US 20 to Spring Run	Asp	CoLocRd	Local	0.028	0.056	2	24.00	0.00	0.00	Undef	Undef	
Total Mileage for Road:					0.028	0.056							

Detailed Road and Segment

Printed On July, 10, 2025

Roadsoft Version 2025.1

Segment Name	From/To	Surface Subtype	Legal System	NFC	Seg Length (mi)		Lanes	Surface Width	Shoulder				
					Ctrline	Lane			Width Left	Width Right	Type Left	Type Right	
Springbrook Ln (21580)													
Springbrook Ln	[0.000 - 0.195] Silver St to End	Grav	Non maintained county ROW	Local	0.195	0.390	2	0.00	0.00	0.00	Undef	Undef	
Total Mileage for Road:					0.195	0.390							
Springfield Ct (21582)													
Springfield Ct	[0.000 - 0.027] Valley Spring Ct to Surface type split	Asp	CoLocRd	Local	0.027	0.054	2	22.00	0.00	0.00	None	None	
Springfield Ct	[0.027 - 0.211] Surface type split to Ashwood Dr	Conc	CoLocRd	Local	0.184	0.368	2	22.00	0.00	0.00	Undef	Undef	
Springfield Ct	[0.211 - 0.242] Ashwood Dr to Surface type split	Conc	CoLocRd	Local	0.031	0.062	2	22.00	0.00	0.00	Undef	Undef	
Springfield Ct	[0.242 - 0.277] Surface type split to Spring Meadow Ct	Asp	CoLocRd	Local	0.035	0.070	2	22.00	0.00	0.00	Undef	Undef	
Springfield Ct	[0.277 - 0.345] Spring Meadow Ct to End	Asp	CoLocRd	Local	0.068	0.136	2	22.00	0.00	0.00	Undef	Undef	
Total Mileage for Road:					0.345	0.690							
Stanford Dr (21592)													
Stanford Dr	[0.000 - 0.199] Hyde Park Dr to Balmoral Dr	Asp	CoLocRd	Local	0.199	0.398	2	22.00	0.00	0.00	Undef	Undef	
Stanford Dr	[0.199 - 0.322] Balmoral Dr to Hyde Park Dr	Asp	CoLocRd	Local	0.123	0.246	2	22.00	0.00	0.00	Undef	Undef	
Total Mileage for Road:					0.322	0.644							
Stardust Ct (12277)													
Stardust Ct	[0.000 - 0.036] Ashwood Dr to End	Asp	CoLocRd	Local	0.036	0.072	2	22.00	0.00	0.00	Undef	Undef	
Total Mileage for Road:					0.036	0.072							
Stone Edge Dr (10969)													
Stone Edge Dr	[0.000 - 0.065] Spring Run to Falling Water Dr	Asp	CoLocRd	Local	0.065	0.130	2	22.00	0.00	0.00	Undef	Undef	
Total Mileage for Road:					0.065	0.130							

Detailed Road and Segment

Printed On July, 10, 2025

Roadsoft Version 2025.1

Segment Name	From/To	Surface Subtype	Legal System	NFC	Seg Length (mi)		Lanes	Surface Width	Shoulder				
					Ctrline	Lane			Width Left	Width Right	Type Left	Type Right	
Stonecreek Dr (21700)													
Stonecreek Dr	[0.000 - 0.070] Blue Heron Dr to Stonecreek Ct	Asp	CoLocRd	Local	0.070	0.140	2	22.00	0.00	0.00	Undef	Undef	
Stonecreek Dr	[0.070 - 0.150] Stonecreek Ct to Weber Ln	Asp	CoLocRd	Local	0.080	0.160	2	22.00	0.00	0.00	Undef	Undef	
Total Mileage for Road:					0.150	0.300							
Stonecreek Ct (21701)													
Stonecreek Ct	[0.000 - 0.029] End to Wingham Ct	Asp	CoLocRd	Local	0.029	0.058	2	22.00	0.00	0.00	Undef	Undef	
Stonecreek Ct	[0.029 - 0.103] Wingham Ct to Stonecreek Dr	Asp	CoLocRd	Local	0.074	0.148	2	22.00	0.00	0.00	Undef	Undef	
Total Mileage for Road:					0.103	0.206							
Stonecutter Dr (21703)													
Stonecutter Dr	[0.000 - 0.166] Russell Pointe Dr to Chadwick Dr	Asp	CoLocRd	Local	0.166	0.332	2	22.00	0.00	0.00	Undef	Undef	
Stonecutter Dr	[0.166 - 0.276] Chadwick Dr to Sandy Creek Dr	Asp	CoLocRd	Local	0.110	0.220	2	22.00	0.00	0.00	Undef	Undef	
Stonecutter Dr	[0.276 - 0.301] Sandy Creek Dr to Previous End	Asp	CoLocRd	Local	0.025	0.050	2	22.00	0.00	0.00	Undef	Undef	
Stonecutter Dr	[0.301 - 0.382] Previous End to North Creekside Ct/Villa Dr	Asp	CoLocRd	Local	0.081	0.162	2	22.00	0.00	0.00	Undef	Undef	
Total Mileage for Road:					0.382	0.764							
Stonegate Ct (9288)													
Stonegate Ct	[0.000 - 0.066] End to Ashton Way	Asp	CoLocRd	Local	0.066	0.132	2	22.00	0.00	0.00	Undef	Undef	
Total Mileage for Road:					0.066	0.132							
Stonegate Cir (21705)													
Stonegate Cir	[0.000 - 0.065] Clover Ridge Ct to End	Asp	CoLocRd	Local	0.065	0.130	2	22.00	0.00	0.00	Undef	Undef	
Stonegate Cir	[0.065 - 0.131] Clover Ridge Ct to Kelsie Ct	Asp	CoLocRd	Local	0.066	0.132	2	22.00	0.00	0.00	Undef	Undef	
Stonegate Cir	[0.131 - 0.206] Kelsie Ct to Ridgepoint Ct	Asp	CoLocRd	Local	0.075	0.150	2	22.00	0.00	0.00	Undef	Undef	
Total Mileage for Road:					0.206	0.412							

Detailed Road and Segment

Printed On July, 10, 2025

Roadsoft Version 2025.1

Segment Name	From/To	Surface Subtype	Legal System	NFC	Seg Length (mi)		Lanes	Surface Width	Shoulder				
					Ctrline	Lane			Width Left	Width Right	Type Left	Type Right	
Stonegate (EB) (15781)													
Stonegate (EB)	[0.000 - 0.045] Ashton Way to County Road 113	Asp	CoLocRd	Local	0.045	0.045	1	20.00	0.00	0.00	Undef	Undef	
Total Mileage for Road:					0.045	0.045							
Stonegate (WB) (9290)													
Stonegate (WB)	[0.000 - 0.045] Ashton Way to County Road 113	Asp	CoLocRd	Local	0.045	0.045	1	20.00	0.00	0.00	Undef	Undef	
Total Mileage for Road:					0.045	0.045							
Stow Ct (15928)													
Stow Ct	[0.000 - 0.083] Cobus Lake Dr to End	Asp	CoLocRd	Local	0.083	0.166	2	20.00	0.00	0.00	None	None	
Total Mileage for Road:					0.083	0.166							
Sturdy Oak Dr (21726)													
Sturdy Oak Dr	[0.000 - 0.125] Shady Ln to Fern Dr	Asp	CoLocRd	Local	0.125	0.250	2	20.00	0.00	0.00	None	None	
Sturdy Oak Dr	[0.125 - 0.194] Fern Dr to Hill Dr	Asp	CoLocRd	Local	0.069	0.138	2	20.00	0.00	0.00	None	None	
Sturdy Oak Dr	[0.194 - 0.265] Hill Dr to Glick Dr	Asp	CoLocRd	Local	0.071	0.142	2	20.00	0.00	0.00	None	None	
Sturdy Oak Dr	[0.265 - 0.351] Glick Dr to George Dr	Asp	CoLocRd	Local	0.086	0.172	2	20.00	0.00	0.00	None	None	
Sturdy Oak Dr	[0.351 - 0.448] George Dr to Douglas Ave/State Road 19	Asp	CoLocRd	Local	0.097	0.194	2	20.00	0.00	0.00	None	None	
Total Mileage for Road:					0.448	0.896							
Summer Tree Ln (16838)													
Summer Tree Ln	[0.000 - 0.113] Kauffman St to Summer Field Ln	Asp	CoLocRd	Local	0.113	0.226	2	22.00	0.00	0.00	Undef	Undef	
Total Mileage for Road:					0.113	0.226							
Sunflower Ave (10627)													
Sunflower Ave	[0.000 - 0.150] Buttercup Ave to Tropicana Ave	Asp	CoLocRd	Local	0.150	0.300	2	22.00	0.00	0.00	Undef	Undef	
Total Mileage for Road:					0.150	0.300							



Detailed Road and Segment

Printed On July, 10, 2025

Roadsoft Version 2025.1

Segment Name	From/To	Surface Subtype	Legal System	NFC	Seg Length (mi)		Lanes	Surface Width	Shoulder				
					Ctrline	Lane			Width Left	Width Right	Type Left	Type Right	
Sunflower Ln (13188)													
Sunflower Ln	[0.000 - 0.048] End to Cherry Ln	Asp	CoLocRd	Local	0.048	0.096	2	22.00	0.00	0.00	Undef	Undef	
Total Mileage for Road:					0.048	0.096							
Sunnybrook Ln (16680)													
Sunnybrook Ln	[0.000 - 0.035] End to Spring Mill Dr W	Asp	CoLocRd	Local	0.035	0.070	2	22.00	0.00	0.00	Undef	Undef	
Total Mileage for Road:					0.035	0.070							
Sunnytrail PI (15845)													
Sunnytrail PI	[0.000 - 0.047] Spring Mill Dr W to End	Asp	CoLocRd	Local	0.047	0.094	2	22.00	0.00	0.00	Undef	Undef	
Total Mileage for Road:					0.047	0.094							
Sunwood Dr (12291)													
Sunwood Dr	[0.000 - 0.119] Woodside Dr to Bruce Dr	Asp	CoLocRd	Local	0.119	0.238	2	20.00	0.00	0.00	Undef	Undef	
Total Mileage for Road:					0.119	0.238							
Sweetspire Trl (21805)													
Sweetspire Trl	[0.000 - 0.040] Oakleaf Dr S to Sweetspire Ct	Asp	CoLocRd	Local	0.040	0.080	2	14.00	0.00	0.00	Undef	Undef	
Sweetspire Trl	[0.040 - 0.148] Sweetspire Ct to Oakleaf Dr N	Asp	CoLocRd	Local	0.108	0.216	2	14.00	0.00	0.00	Undef	Undef	
Sweetspire Trl	[0.148 - 0.219] Oakleaf Dr N to End	Asp	CoLocRd	Local	0.071	0.142	2	14.00	0.00	0.00	Undef	Undef	
Total Mileage for Road:					0.219	0.438							
Tara Ln (12292)													
Tara Ln	[0.000 - 0.115] Manor Ln to Woodmont Dr	Asp	CoLocRd	Local	0.115	0.230	2	15.00	0.00	0.00	Undef	Undef	
Total Mileage for Road:					0.115	0.230							

Detailed Road and Segment

Printed On July, 10, 2025

Roadsoft Version 2025.1

Segment Name	From/To	Surface Subtype	Legal System	NFC	Seg Length (mi)		Lanes	Surface Width	Shoulder		Type		
					Ctrline	Lane			Width Left	Width Right	Left	Right	
Terrace Ln (21841)													
Terrace Ln	[0.000 - 0.046] End to Cherry Ln	Asp	CoLocRd	Local	0.046	0.092	2	18.00	0.00	0.00	Undef	Undef	
Terrace Ln	[0.046 - 0.112] Cherry Ln to Honeysuckle Ln	Asp	CoLocRd	Local	0.066	0.132	2	18.00	0.00	0.00	Undef	Undef	
Terrace Ln	[0.112 - 0.177] Honeysuckle Ln to Lotus Ln	Asp	CoLocRd	Local	0.065	0.130	2	18.00	0.00	0.00	Undef	Undef	
Terrace Ln	[0.177 - 0.238] Lotus Ln to County Road 24	Asp	CoLocRd	Local	0.061	0.122	2	18.00	0.00	0.00	Undef	Undef	
Total Mileage for Road:					0.238	0.476							
Thoreau Ct (16815)													
Thoreau Ct	[0.000 - 0.055] End to Golden Pond Trl	Asp	CoLocRd	Local	0.055	0.110	2	22.00	0.00	0.00	Undef	Undef	
Total Mileage for Road:					0.055	0.110							
Timberleaf Ct (11035)													
Timberleaf Ct	[0.000 - 0.026] End to Woodstone Ct	Asp	CoLocRd	Local	0.026	0.052	2	22.00	0.00	0.00	Undef	Undef	
Total Mileage for Road:					0.026	0.052							
Tropicana Ave (21903)													
Tropicana Ave	[0.000 - 0.224] Honeysuckle Ave to Daisy Ave	Asp	CoLocRd	Local	0.224	0.448	2	22.00	0.00	0.00	Undef	Undef	
Tropicana Ave	[0.224 - 0.255] Daisy Ave to Crimson Ave	Asp	CoLocRd	Local	0.031	0.062	2	22.00	0.00	0.00	Undef	Undef	
Tropicana Ave	[0.255 - 0.310] Crimson Ave to Sunflower Ave	Asp	CoLocRd	Local	0.055	0.110	2	22.00	0.00	0.00	Undef	Undef	
Tropicana Ave	[0.310 - 0.343] Sunflower Ave to Prairie Rose Ave	Conc	CoLocRd	Local	0.033	0.066	2	22.00	0.00	0.00	Undef	Undef	
Tropicana Ave	[0.343 - 0.431] Prairie Rose Ave to County Road 138	Conc	CoLocRd	Local	0.088	0.176	2	22.00	0.00	0.00	Undef	Undef	
Total Mileage for Road:					0.431	0.862							
Tulip Tree Ln (21915)													
Tulip Tree Ln	[0.000 - 0.272] Cardinal Ave to County Road 16	Asp	CoLocRd	Local	0.272	0.544	2	20.00	0.00	0.00	Undef	Undef	
Total Mileage for Road:					0.272	0.544							

Detailed Road and Segment

Printed On July, 10, 2025

Roadsoft Version 2025.1

Segment Name	From/To	Surface Subtype	Legal System	NFC	Seg Length (mi)		Lanes	Surface Width	Shoulder				
					Ctrline	Lane			Width Left	Width Right	Type Left	Type Right	
Turtle Ct (16651)													
Turtle Ct	[0.000 - 0.066] Quail Ridge Dr to End	Asp	CoLocRd	Local	0.066	0.132	2	22.00	0.00	0.00	Undef	Undef	
Total Mileage for Road:					0.066	0.132							
Twain Dr (21924)													
Twain Dr	[0.000 - 0.042] End to Melville Pass	Asp	CoLocRd	Local	0.042	0.084	2	22.00	0.00	0.00	Undef	Undef	
Twain Dr	[0.042 - 0.117] Melville Pass to End	Asp	CoLocRd	Local	0.075	0.150	2	22.00	0.00	0.00	Undef	Undef	
Total Mileage for Road:					0.117	0.234							
Valley Spring Ct (22049)													
Valley Spring Ct	[0.000 - 0.113] End to Springfield Ct	Asp	CoLocRd	Local	0.113	0.226	2	22.00	0.00	0.00	None	None	
Valley Spring Ct	[0.113 - 0.201] Springfield Ct to Oakbrook Dr	Asp	CoLocRd	Local	0.088	0.176	2	22.00	0.00	0.00	None	None	
Total Mileage for Road:					0.201	0.402							
Valley View Dr (22052)													
Valley View Dr	[0.000 - 0.143] Hilly Ln to Lombard Ave	Asp	CoLocRd	Local	0.143	0.286	2	20.00	0.00	0.00	Undef	Undef	
Valley View Dr	[0.143 - 0.463] Lombard Ave to W Mishawaka Rd	Asp	CoLocRd	Local	0.320	0.640	2	20.00	0.00	0.00	Undef	Undef	
Total Mileage for Road:					0.463	0.926							
Van Pelt Dr (7443)													
Van Pelt Dr	[0.000 - 0.233] County Road 33 to End	Asp	CoLocRd	Local	0.233	0.466	2	24.00	0.00	0.00	Undef	Undef	
Total Mileage for Road:					0.233	0.466							
Villa Dr (16995)													
Villa Dr	[0.000 - 0.191] Villa Dr (cul-de-sac) to North Creekside Ct	Asp	CoLocRd	Local	0.191	0.382	2	22.00	0.00	0.00	Undef	Undef	
Villa Dr	[0.191 - 0.206] Villa Dr (cul-de-sac) to Villa Dr (cul-de-sac)	Asp	CoLocRd	Local	0.015	0.030	2	22.00	0.00	0.00	Undef	Undef	
Villa Dr	[0.206 - 0.236] Previous End to Villa Dr (cul-de-sac)	Asp	CoLocRd	Local	0.030	0.060	2	22.00	0.00	0.00	Undef	Undef	



Detailed Road and Segment

Printed On July, 10, 2025

Roadsoft Version 2025.1

Segment Name	From/To	Surface Subtype	Legal System	NFC	Seg Length (mi)		Lanes	Surface Width	Shoulder			
					Ctrline	Lane			Width Left	Width Right	Type Left	Type Right
Villa Dr	[0.236 - 0.267] Sandy Creek Dr Roundabout to Previous End	Asp	CoLocRd	Local	0.031	0.062	2	22.00	0.00	0.00	Undef	Undef
Total Mileage for Road:					0.267	0.534						
Villa Dr (cul-de-sac) (22746)												
Villa Dr (cul-de-sac)	[0.000 - 0.031] Villa Dr to Villa Dr	Asp	CoLocRd	Local	0.031	0.062	2	22.00	0.00	0.00	Undef	Undef
Total Mileage for Road:					0.031	0.062						
Warbler Ct (12960)												
Warbler Ct	[0.000 - 0.057] End to Osage Dr	Asp	CoLocRd	Local	0.057	0.114	2	22.00	0.00	0.00	Undef	Undef
Total Mileage for Road:					0.057	0.114						
Washington Sq (15966)												
Washington Sq	[0.000 - 0.027] Country Manor Pl to End	Asp	CoLocRd	Local	0.027	0.054	2	22.00	0.00	0.00	Undef	Undef
Total Mileage for Road:					0.027	0.054						
Weathered Pine Ct (22245)												
Weathered Pine Ct	[0.000 - 0.049] End to Dunhill Crossing	Asp	CoLocRd	Local	0.049	0.098	2	22.00	0.00	0.00	Undef	Undef
Weathered Pine Ct	[0.049 - 0.189] Dunhill Crossing to Pine Bluff Dr	Asp	CoLocRd	Local	0.140	0.280	2	22.00	0.00	0.00	Undef	Undef
Total Mileage for Road:					0.189	0.378						
Weber Ln (10888)												
Weber Ln	[0.000 - 0.118] El Dorado Dr to Fall Creek Dr/Stonecreek Dr	Asp	CoLocRd	Local	0.118	0.236	2	22.00	0.00	0.00	Undef	Undef
Total Mileage for Road:					0.118	0.236						
West Port Ln (11020)												
West Port Ln	[0.000 - 0.046] End to Dunhill Crossing	Asp	CoLocRd	Local	0.046	0.092	2	22.00	0.00	0.00	Undef	Undef



Detailed Road and Segment

Printed On July, 10, 2025

Roadsoft Version 2025.1

Segment Name	From/To	Surface Subtype	Legal System	NFC	Seg Length (mi)		Lanes	Surface Width	Shoulder				
					Ctrline	Lane			Width Left	Width Right	Type Left	Type Right	
Total Mileage for Road:					0.046	0.092							
Westchester Ct (15973)													
Westchester Ct	[0.000 - 0.027] Country Manor PI to End	Asp	CoLocRd	Local	0.027	0.054	2	22.00	0.00	0.00	Undef	Undef	
Total Mileage for Road:					0.027	0.054							
Westlake Dr (22268)													
Westlake Dr	[0.000 - 0.061] End to INDOT split	Asp	CoLocRd	Local	0.061	0.122	2	20.00	0.00	0.00	Undef	Undef	
Westlake Dr	[0.061 - 0.139] INDOT split to County Road 108	Asp	CoLocRd	Local	0.078	0.156	2	20.00	0.00	0.00	Undef	Undef	
Total Mileage for Road:					0.139	0.278							
Westleaf Manor Blvd (22270)													
Westleaf Manor Blvd	[0.000 - 0.139] County Road 118 to Woodstone Ct	Asp	CoLocRd	Local	0.139	0.278	2	22.00	0.00	0.00	Undef	Undef	
Westleaf Manor Blvd	[0.139 - 0.177] Woodstone Ct to PASER rating split	Asp	CoLocRd	Local	0.038	0.076	2	22.00	0.00	0.00	Undef	Undef	
Westleaf Manor Blvd	[0.177 - 0.314] PASER rating split to Sommerwood Ct	Asp	CoLocRd	Local	0.137	0.274	2	22.00	0.00	0.00	Undef	Undef	
Westleaf Manor Blvd	[0.314 - 0.519] Sommerwood Ct to Tailwind Ct	Asp	CoLocRd	Local	0.205	0.410	2	22.00	0.00	0.00	Undef	Undef	
Total Mileage for Road:					0.519	1.038							
Wexford Dr (15963)													
Wexford Dr	[0.000 - 0.048] County Road 108 to Ashford Dr	Asp	CoLocRd	Local	0.048	0.096	2	22.00	0.00	0.00	Undef	Undef	
Total Mileage for Road:					0.048	0.096							
White Oak Ct (22302)													
White Oak Ct	[0.000 - 0.011] End to Irongate Dr	Asp	CoLocRd	Local	0.011	0.022	2	22.00	0.00	0.00	Undef	Undef	
White Oak Ct	[0.011 - 0.101] Irongate Dr to Country Manor PI	Asp	CoLocRd	Local	0.090	0.180	2	22.00	0.00	0.00	Undef	Undef	
Total Mileage for Road:					0.101	0.202							

Detailed Road and Segment

Printed On July, 10, 2025

Roadsoft Version 2025.1

Segment Name	From/To	Surface Subtype	Legal System	NFC	Seg Length (mi)		Lanes	Surface Width	Shoulder				
					Ctrline	Lane			Width Left	Right	Type Left	Right	
White Pine Ct (16834)													
White Pine Ct	[0.000 - 0.054] End to Pine Bluff Dr	Asp	CoLocRd	Local	0.054	0.108	2	22.00	0.00	0.00	Undef	Undef	
Total Mileage for Road:					0.054	0.108							
Willard Rd (22328)													
Willard Rd	[0.000 - 0.110] Devere St to Maude St	Asp	CoLocRd	Local	0.110	0.220	2	19.00	0.00	0.00	Undef	Undef	
Willard Rd	[0.110 - 0.167] Maude St to Esther St	Asp	CoLocRd	Local	0.057	0.114	2	19.00	0.00	0.00	Undef	Undef	
Willard Rd	[0.167 - 0.224] Esther St to Gertrude St	Asp	CoLocRd	Local	0.057	0.114	2	19.00	0.00	0.00	Undef	Undef	
Willard Rd	[0.224 - 0.385] Gertrude St to County Road 5	Asp	CoLocRd	Local	0.161	0.322	2	19.00	0.00	0.00	Undef	Undef	
Total Mileage for Road:					0.385	0.770							
Willow Wind Ct (9160)													
Willow Wind Ct	[0.000 - 0.043] End to Windsong Dr	Asp	CoLocRd	Local	0.043	0.086	2	22.00	0.00	0.00	Undef	Undef	
Total Mileage for Road:					0.043	0.086							
Wilshire Blvd (EB) (22350)													
Wilshire Blvd (EB)	[0.000 - 0.056] Santa Anita St to Quebec St	Asp	CoLocRd	Local	0.056	0.056	1	15.00	0.00	0.00	Undef	Undef	
Wilshire Blvd (EB)	[0.056 - 0.114] Quebec St to Yukon St	Asp	CoLocRd	Local	0.058	0.058	1	15.00	0.00	0.00	Undef	Undef	
Wilshire Blvd (EB)	[0.114 - 0.182] Yukon St to Ellis St	Asp	CoLocRd	Local	0.068	0.068	1	15.00	0.00	0.00	Undef	Undef	
Wilshire Blvd (EB)	[0.182 - 0.247] Ellis St to County Road 13	Asp	CoLocRd	Local	0.065	0.065	1	15.00	0.00	0.00	Undef	Undef	
Total Mileage for Road:					0.247	0.247							
Wilshire Blvd (WB) (22352)													
Wilshire Blvd (WB)	[0.000 - 0.056] Santa Anita St to Quebec St	Asp	CoLocRd	Local	0.056	0.056	1	22.00	0.00	0.00	Undef	Undef	
Wilshire Blvd (WB)	[0.056 - 0.113] Quebec St to Yukon St	Asp	CoLocRd	Local	0.057	0.057	1	22.00	0.00	0.00	Undef	Undef	
Wilshire Blvd (WB)	[0.113 - 0.182] Yukon St to Ellis St	Asp	CoLocRd	Local	0.069	0.069	1	22.00	0.00	0.00	Undef	Undef	



Detailed Road and Segment

Printed On July, 10, 2025

Roadsoft Version 2025.1

Segment Name	From/To	Surface Subtype	Legal System	NFC	Seg Length (mi)		Lanes	Surface Width	Shoulder			
					Ctrline	Lane			Width Left	Right	Type Left	Right
Wilshire Blvd (WB)	[0.182 - 0.247] Ellis St to County Road 13	Asp	CoLocRd	Local	0.065	0.065	1	22.00	0.00	0.00	Undef	Undef
Total Mileage for Road:					0.247	0.247						
Windsong Dr (22386)												
Windsong Dr	[0.055 - 0.098] Jimmie St to Willow Wind Ct	Asp	CoLocRd	Local	0.043	0.086	2	26.00	0.00	0.00	Undef	Undef
Windsong Dr	[0.098 - 0.265] Willow Wind Ct to County Road 18	Asp	CoLocRd	Local	0.167	0.334	2	26.00	0.00	0.00	Undef	Undef
Total Mileage for Road:					0.210	0.420						
Wingham Ct (22397)												
Wingham Ct	[0.000 - 0.077] Stonecreek Ct to Wingham Ct	Asp	CoLocRd	Local	0.077	0.154	2	22.00	0.00	0.00	Undef	Undef
Wingham Ct	[0.077 - 0.113] Wingham Ct to End	Asp	CoLocRd	Local	0.036	0.072	2	22.00	0.00	0.00	Undef	Undef
Total Mileage for Road:					0.113	0.226						
Wingham Ct cul-de-sac (22980)												
Wingham Ct cul-de-sac	[0.000 - 0.008] Wingham Ct to End	Asp	CoLocRd	Local	0.008	0.016	2	75.00	0.00	0.00	Undef	Undef
Total Mileage for Road:					0.008	0.016						
Woodmere Dr (22440)												
Woodmere Dr	[0.000 - 0.083] Fall Creek Dr to Eagle Hill Ln	Asp	CoLocRd	Local	0.083	0.166	2	22.00	0.00	0.00	Undef	Undef
Woodmere Dr	[0.083 - 0.158] Eagle Hill Ln to Woodmere Dr	Asp	CoLocRd	Local	0.075	0.150	2	22.00	0.00	0.00	Undef	Undef
Woodmere Dr	[0.158 - 0.237] Woodmere Dr to County Road 18	Asp	CoLocRd	Local	0.079	0.158	2	22.00	0.00	0.00	Undef	Undef
Total Mileage for Road:					0.237	0.474						
Woodmere Dr cul-de-sac (22979)												
Woodmere Dr cul-de-sac	[0.000 - 0.009] Woodmere Dr to End	Asp	CoLocRd	Local	0.009	0.018	2	75.00	0.00	0.00	Undef	Undef
Total Mileage for Road:					0.009	0.018						

Detailed Road and Segment

Printed On July, 10, 2025

Roadsoft Version 2025.1

Segment Name	From/To	Surface Subtype	Legal System	NFC	Seg Length (mi)		Lanes	Surface Width	Shoulder				
					Ctrline	Lane			Width Left	Width Right	Type Left	Type Right	
Woodmont Dr (12293)													
Woodmont Dr	[0.000 - 0.084] Tara Ln to Hickory Ln	Asp	CoLocRd	Local	0.084	0.168	2	15.00	0.00	0.00	Undef	Undef	
Total Mileage for Road:					0.084	0.168							
Woodsedge Dr (16864)													
Woodsedge Dr	[0.000 - 0.061] Linnwood Dr to End	Asp	CoLocRd	Local	0.061	0.122	2	22.00	0.00	0.00	Undef	Undef	
Total Mileage for Road:					0.061	0.122							
Woodside Dr (22449)													
Woodside Dr	[0.000 - 0.069] Farmwood Dr to Sunwood Dr	Asp	CoLocRd	Local	0.069	0.138	2	20.00	0.00	0.00	Undef	Undef	
Woodside Dr (NB/SB)	[0.069 - 0.130] Sunwood Dr to Woodside Dr (cul-de-sac)	Asp	CoLocRd	Local	0.061	0.122	2	20.00	0.00	0.00	Undef	Undef	
Woodside Dr	[0.130 - 0.149] Woodside Dr (NB/SB) to Woodside Dr (EB/WB)	Asp	CoLocRd	Local	0.019	0.038	2	20.00	0.00	0.00	Undef	Undef	
Woodside Dr (EB/WB)	[0.149 - 0.247] Woodside Dr (cul-de-sac) to Bruce Dr	Asp	CoLocRd	Local	0.098	0.196	2	20.00	0.00	0.00	Undef	Undef	
Woodside Dr	[0.247 - 0.357] Bruce Dr to Bridgewood Dr	Asp	CoLocRd	Local	0.110	0.220	2	20.00	0.00	0.00	Undef	Undef	
Woodside Dr	[0.357 - 0.433] Bridgewood Dr to County Road 17	Asp	CoLocRd	Local	0.076	0.152	2	20.00	0.00	0.00	Undef	Undef	
Total Mileage for Road:					0.433	0.866							
Woodside Dr (cul-de-sac) (7632)													
Woodside Dr (cul-de-sac)	[0.000 - 0.056] Woodside Dr (NB/SB) to Woodside Dr (EB/WB)	Asp	CoLocRd	Local	0.056	0.112	2	20.00	0.00	0.00	Undef	Undef	
Total Mileage for Road:					0.056	0.112							
Woodsprings Dr (22451)													
Woodsprings Dr	[0.000 - 0.060] Sunwood Dr to Pintail Dr	Asp	CoLocRd	Local	0.060	0.120	2	22.00	0.00	0.00	Undef	Undef	
Woodsprings Dr	[0.060 - 0.160] Pintail Dr to Canvasback Trce	Asp	CoLocRd	Local	0.100	0.200	2	22.00	0.00	0.00	Undef	Undef	
Woodsprings Dr	[0.160 - 0.324] Canvasback Trce to Merganser Dr	Asp	CoLocRd	Local	0.164	0.328	2	22.00	0.00	0.00	Undef	Undef	



Detailed Road and Segment

Printed On July, 10, 2025

Roadsoft Version 2025.1

Segment Name	From/To	Surface Subtype	Legal System	NFC	Seg Length (mi)		Lanes	Surface Width	Shoulder			
					Ctrline	Lane			Width Left	Right	Type Left	Right
Woodsprings Dr	[0.324 - 0.384] Merganser Dr to End	Asp	CoLocRd	Local	0.060	0.120	2	22.00	0.00	0.00	Undef	Undef
Total Mileage for Road:					0.384	0.768						
Woodstone Ct (11038)												
Woodstone Ct	[0.000 - 0.094] Woodstone Ct to End	Asp	CoLocRd	Local	0.094	0.188	2	22.00	0.00	0.00	Undef	Undef
Total Mileage for Road:					0.094	0.188						
Woodstone Ct (22452)												
Woodstone Ct	[0.000 - 0.031] Westleaf Manor Blvd to Timberleaf Ct	Asp	CoLocRd	Local	0.031	0.062	2	22.00	0.00	0.00	Undef	Undef
Woodstone Ct	[0.031 - 0.087] Timberleaf Ct to Woodstone Ct	Asp	CoLocRd	Local	0.056	0.112	2	22.00	0.00	0.00	Undef	Undef
Total Mileage for Road:					0.087	0.174						
Woodstone Ct cul-de-sac (22943)												
Woodstone Ct cul-de-sac	[0.000 - 0.008] Woodstone Ct to End	Asp	CoLocRd	Local	0.008	0.016	2	75.00	0.00	0.00	Undef	Undef
Total Mileage for Road:					0.008	0.016						
Woodvale Dr (22454)												
Woodvale Dr	[0.000 - 0.150] Oakleaf Dr S to Oakleaf Dr N	Asp	CoLocRd	Local	0.150	0.300	2	22.00	0.00	0.00	Undef	Undef
Total Mileage for Road:					0.150	0.300						
Yukon St (22477)												
Yukon St	[0.000 - 0.124] Byrd Ave to Willshire Blvd (EB)	Asp	CoLocRd	Local	0.124	0.248	2	16.00	0.00	0.00	Undef	Undef
Yukon St	[0.124 - 0.131] Wilshire Blvd (EB) to Wilshire Blvd (WB)	Asp	CoLocRd	Local	0.007	0.014	2	16.00	0.00	0.00	Undef	Undef
Yukon St	[0.131 - 0.244] Wilshire Blvd (WB) to Eastgate Ave	Asp	CoLocRd	Local	0.113	0.226	2	16.00	0.00	0.00	Undef	Undef
Total Mileage for Road:					0.244	0.488						

Detailed Road and Segment

Printed On July, 10, 2025

Roadsoft Version 2025.1

Segment Name	From/To	Surface Subtype	Legal System	NFC	Seg Length (mi)		Lanes	Surface Width	Shoulder			
					Ctrline	Lane			Width Left	Right	Type Left	Right
Zollinger Rd (22483)												
Zollinger Rd	[0.311 - 0.368] Hackett Rd to Goshen City Limits	Asp	CtyMajSt	Local	0.057	0.114	2	22.00	2.00	2.00	Grave	Grave
Zollinger Rd	[0.368 - 0.665] Goshen City Limits to Buttonbush Ln	Asp	CoLocRd	Local	0.297	0.594	2	22.00	2.00	2.00	Grave	Grave
Zollinger Rd	[0.665 - 0.750] Buttonbush Ln to County Road 28	Asp	CoLocRd	Local	0.085	0.170	2	22.00	2.00	2.00	Grave	Grave
Total Mileage for Road:					0.439	0.878						
Total Mileage for all Roads:					87.455	177.704						